

**NOTICE!!**

**These documents have been scanned!**

**Do not place un-scanned documents beneath this notice!**

**Do not remove this notice from this file!**

GPO Jacket No. 560-102  
Print Order 61540  
Rise Business Services, LLC  
Job=AZ15 5/10/2019



Box Number= AZ15037



Claim Begin-End: AMC425045-AMC425049

1 Initial Receipt



AZ15037-20

AMC424574-AMC425094

**United States Department of the Interior**  
**Bureau of Land Management**  
 LANDS/RECREATION & PLANNING  
 ONE N CENTRAL AVE  
 PHOENIX, AZ 85004 -2203  
 Phone: 602-417-9200

ENTERED INTO COMPUTER  
 Receipt  
 10/25/2013 *RM*

No: 2890756

<b>Transaction #:</b> 2977052	
<b>Date of Transaction:</b> 10/23/2013	
CUSTOMER:	
STEVE KAROLYI PO BOX 74353 PHOENIX,AZ 85087-1006 US	

LINE #	QTY	DESCRIPTION	REMARKS	UNIT PRICE	TOTAL
1	5.00	LOCATABLE MINERALS / MINING CLAIMS- NEW,UNADJUD, ONE OR MORE AUTH NOS / NEW MINING CLAIM LOCATION FEE \$34 <b>CASES:</b> AMC425045/\$34.00, AMC425046/\$34.00, AMC425047/\$34.00, AMC425048/\$34.00, AMC425049/\$34.00		- n/a -	170.00
2	5.00	LOCATABLE MINERALS / MINING CLAIMS- NEW,UNADJUD, ONE OR MORE AUTH NOS / NEW MINING CLAIM PROCESSING FEE \$15 <b>CASES:</b> AMC425045/\$15.00, AMC425046/\$15.00, AMC425047/\$15.00, AMC425048/\$15.00, AMC425049/\$15.00		- n/a -	75.00
3	5.00	LOCATABLE MINERALS / MINING CLAIMS- NEW,UNADJUD, ONE OR MORE AUTH NOS / NEW MINING CLAIM MAINT FEE \$140 <b>CASES:</b> AMC425045/\$140.00, AMC425046/\$140.00, AMC425047/\$140.00, AMC425048/\$140.00, AMC425049/\$140.00		- n/a -	700.00
4	1.00	LOCATABLE MINERALS / MINING CLAIMS- NOT NEW-UNADJUD,ONE AUTH NO. ONLY / MINING CLAIM MONEY RECEIVED <b>CASES:</b> AMC418669/\$30.00	QCD - 3	- n/a -	30.00
<b>TOTAL:</b>					<b>\$975.00</b>

PAYMENT INFORMATION			
1	AMOUNT:	975.00	POSTMARKED: N/A
	TYPE:	CHECK	RECEIVED: 09/19/2013
	CHECK NO:	1516	



	NAME: KAROLYI, STEVE PO BOX 74353 PHOENIX AZ 85087-1006 US
--	------------------------------------------------------------------

REMARKS
TEMPORARY RECEIPT #184507

This receipt was generated by the automated BLM Collections and Billing System and is a paper representation of a portion of the official electronic record contained therein.

**NOTICE!!**

**These documents have been scanned!**

**Do not place un-scanned documents beneath this notice!**

**Do not remove this notice from this file!**

GPO Jacket No. 560-102  
Print Order 61540  
Rise Business Services, LLC  
Job=AZ15 5/10/2019



Box Number= AZ15037



Claim Begin-End: AMC425045-AMC425049

2 Correspondence



AZ15037-20

AMC424574-AMC425094





# United States Department of the Interior



BUREAU OF LAND MANAGEMENT

Arizona State Office

One North Central Avenue, Suite 800

Phoenix, Arizona 85004-4427

[www.blm.gov/az/](http://www.blm.gov/az/)

OCT 07 2016

In Reply Refer To:

3800 (9200) RM

AMC425045, AMC425247, AMC425284,  
AMC425597, AMC425919, AMC426116,  
AMC426123, AMC427520, AMC429608,  
AMC429642, AMC429994

CERTIFIED MAIL - RETURN RECEIPT REQUESTED No. 7016 1370 0001 2495 2868

## DECISION

JIM ED COTTLE SR

LISA CLOPTON

3478 CATCLAW DR PMB 228

ABILENE, TX 79606-8224

: This decision affects those claims shown  
: on the attached list(s).  
:

---

SEE ENCLOSURE FOR LIST OF CLAIMS

---

### MINING CLAIMS DECLARED FORFEIT

The mining claims listed above have been declared forfeit as of September 1, 2016, for failure to timely file the required maintenance fee payment or small miner's maintenance fee waiver (waiver).

Claimants are required to pay an annual non-refundable maintenance fee of \$155 per 20 acres or portion thereof, or submit a waiver, on or before September 1 of each year. These requirements were established by 30 U.S.C. 28f-1, as amended, and 43 CFR 3834 and 3835.

Our records do not show receipt of a maintenance fee payment or small miner waiver filed on or before the due date. Therefore, the claims listed above are forfeit.

### Reclamation Requirements

This decision does not relieve you of the liability for reclamation of all areas disturbed by your activities on lands covered by the subject mining claim(s) and/or site(s). After you complete the reclamation, you must notify the authorized officer of the appropriate surface managing agency so that the authorized officer may conduct a final site inspection and determine whether you may be released from liability. If you fail to reclaim the land to the satisfaction of the authorized officer, the surface management agency may cite you for noncompliance under its surface management regulations. For land administered by the Bureau of Land Management (BLM), if you fail to

reclaim the land to the satisfaction of the authorized officer as required in 43 CFR Subpart 3809, BLM will issue an order of noncompliance under 43 CFR 3809.601(a). If you fail to comply with the non-compliance order, BLM may take further action under 43 CFR 3809.604. Failure to conduct reclamation is a prohibited act that may subject you to criminal penalties. See 43 CFR 3809.605(h) and 43 CFR 3809.700.

### Appeal Procedures

This decision may be appealed to the Interior Board of Land Appeals, Office of the Secretary, in accordance with the regulations contained in 43 CFR, Part 4, and the enclosed Form 1842-1. If an appeal is taken, your notice of appeal must be filed in this office (at the above address) within 30 days from receipt of this decision. The appellant has the burden of showing that the decision appealed from is in error.

If you wish to file a petition pursuant to regulation 43 CFR 4.21 (58 FR 4939, January 19, 1993) for a stay of the effectiveness of this decision during the time that your appeal is being reviewed by the Board, the petition for a stay must accompany your notice of appeal. A petition for a stay is required to show sufficient justification based on the standards listed below. Copies of the notice of appeal and petition for a stay **must** also be submitted to each party named in this decision and to the Interior Board of Land Appeals and to the appropriate Office of the Solicitor (see 43 CFR 4.413) at the same time the original documents are filed with this office. If you request a stay, you have the burden of proof to demonstrate that a stay should be granted.

### Standards for Obtaining a Stay

Except as otherwise provided by law or other pertinent regulation, a petition for a stay of a decision pending appeal shall show sufficient justification based on the following standards:

- (1) The relative harm to the parties if the stay is granted or denied,
- (2) The likelihood of the appellant's success on the merits,
- (3) The likelihood of immediate and irreparable harm if the stay is not granted, and
- (4) Whether the public interest favors granting the stay.

Please include your AMC serial number(s) on all correspondence. If additional information is required, please call RéAnn Myers at 602-417-9413.



Rebecca Heick  
Deputy State Director  
Lands, Minerals, and Energy Division

Enclosure



**SENDER: COMPLETE THIS SECTION**

- Complete items 1, 2, and 3.
- Print your name and address on the reverse so that we can return the card to you.
- Attach this card to the back of the mailpiece, or on the front if space permits.

## 1. Article Addressed to:

JIM ED COTTLE SR AND LISA CLOPTON  
 3478 CATCLAW DR PMB 228  
 ABILENE TX 79606-8224  
 920/RM/AMC425045/425247/425284/  
 425597/425919/426116/426123/42752  
 0/429608/429642/429994



9590 9402 1825 6104 0397 13

## 2. Article Number (Transfer from service label)

7016 1370 0001 2495 2868

**COMPLETE THIS SECTION ON DELIVERY**

## A. Signature

X

 Agent Addressee

## B. Received by (Printed Name)

San Bessie

## C. Date of Delivery

12/14/16


- D. Is delivery address different from item 1?  Yes  
 If YES, enter delivery address below:  No

## 3. Service Type

- Adult Signature
- Adult Signature Restricted Delivery
- Certified Mail®
- Certified Mail Restricted Delivery
- Collect on Delivery
- Collect on Delivery Restricted Delivery
- Mail
- Mail Restricted Delivery

- Priority Mail Express®
- Registered Mail™
- Registered Mail Restricted Delivery
- Return Receipt for Merchandise
- Signature Confirmation™
- Signature Confirmation Restricted Delivery

USPS TRACKING #



First-Class Mail  
Postage & Fees Paid  
USPS  
Permit No. G-10

9590 9402 1829 6104 0397 13

United States  
Postal Service

RECEIVED  
BLM AZ

2016 OCT 18 PM 2:57

PHOENIX, AZ

• Sender: Please print your name, address, and ZIP+4® in this box•

UNITED STATES  
DEPARTMENT OF THE INTERIOR  
Bureau of Land Management  
Arizona State Office  
One N. Central Avenue, Suite 800  
Phoenix, AZ 85004-4427





JIM ED COTTLE SR AND LISA CLOPTON  
3478 CATCLAW DR PMB 228  
ABILENE TX 79606-8224

<u>LEAD FILE NUMBER</u>	<u>CLAIM NUMBER</u>	<u>CLAIM NAME</u>
AMC425045	AMC425046	GOLDEN EAGLE #2
AMC425247	AMC425247	BLUE GOLD
AMC425284	AMC425288	LONE HILLS GOLD
AMC425284	AMC425289	MILLSITE CANYONGOLD1
AMC425284	AMC425293	SECRET CANYON #2
AMC425597	AMC425598	GASTON MINE
AMC425919	AMC425929	BBG #11
AMC426116	AMC426117	SILVER PHEASANT
AMC426123	AMC426126	SUGAR LOAF MINE
AMC427520	AMC427526	PERSHING
AMC429608	AMC429610	SUGARBOWL MINE
AMC429642	AMC429644	TELEGRAPH MINE
AMC429994	AMC429994	SHADOW MOUNTAIN



# United States Department of the Interior



BUREAU OF LAND MANAGEMENT  
Arizona State Office  
One North Central Avenue, Suite 800  
Phoenix, Arizona 85004-4427  
www.blm.gov/az/

**FEB 26 2015**

In Reply Refer To:  
3800 (9310) PB  
AMC425045, AMC425083

CERTIFIED MAIL - RETURN RECEIPT REQUESTED No. 7014 0150 0000 5423 1630

## DECISION

MELODY ANN KIEFER  
PAUL KIEFER  
218 S ALLEN AVE  
REPUBLIC, MO 65738-2098

: The block below contains a list of the claims  
: affected.  
:  
:

---

AMC425045, AMC425084  
GOLDEN EAGLE #1, GOLD TREASURE #4

---

### MINING CLAIMS DECLARED FORFEIT

The mining claims listed above have been declared forfeit for failure to file the required Notice of Intent to Hold (NOI) on or before December 30, 2014.

A small miner's maintenance fee waiver certification was filed for these claims for the 2015 assessment year, which began on September 1, 2014. Therefore, pursuant to regulations found at 43 CFR 3835.15 and 3835.31, an NOI must have been filed on or before December 30, 2014, along with a \$10 processing fee per claim. Failure to timely file this NOI and fee constitutes a forfeiture of the claims (43 CFR 3835.91).

### Reclamation Requirements

You are required to reclaim all areas disturbed by your activities on lands encompassed by your mining claim(s) and/or site(s). After you complete the reclamation, you must notify the authorized officer of the appropriate surface managing agency so that the authorized officer may conduct a final site inspection and determine whether you may be released from liability. If you fail to reclaim the land to the satisfaction of the authorized officer, the surface management agency may cite you for noncompliance under its surface management regulations.

For land administered by the Bureau of Land Management (BLM), if you fail to reclaim the land to the satisfaction of the authorized officer as required in 43 CFR Subpart 3809, BLM will issue an order of noncompliance under 43 CFR 3809.601(a). If you fail to comply with the noncompliance

DD 4/4/15

**SENDER: COMPLETE THIS SECTION**

- Complete items 1, 2, and 3. Also complete item 4 if Restricted Delivery is desired.
- Print your name and address on the reverse so that we can return the card to you.
- Attach this card to the back of the mailpiece, or on the front if space permits.

1. Article Addressed to:

MELODY ANN KIEFER, PAUL KIEFER  
 218 S ALLEN AVE  
 REPUBLIC MO 65738-2098  
 ADJ/PB/AMC425045, AMC425083

2. Article Number

(Transfer from service label)

7014 0150 0000 5423 1630

PS Form 3811, July 2013

Domestic Return Receipt

**COMPLETE THIS SECTION ON DELIVERY**

A. Signature

 Signature  
 X Melody Kiefer
 Agent Addressee

B. Received by (Printed Name)

X Melody Kiefer

C. Date of Delivery

3/5

D. Is delivery address different from item 1?

 Yes

If YES, enter delivery address below:

 No

2015 MAR 10 P 3:09

PHOENIX, ARIZONA

3. Service Type

 Certified Mail® Priority Mail Express™ Registered Return Receipt for Merchandise Insured Mail Collect on Delivery

4. Restricted Delivery? (Extra Fee)

 Yes


DD 4-4-15



UNITED STATES POSTAL SERVICE

SPRINGFIELD MO 656

05 MAR 2015 PM 1 T



- Sender: Please print your name, address, and ZIP+4® in this box®

UNITED STATES  
DEPARTMENT OF THE INTERIOR  
Bureau of Land Management  
Arizona State Office  
One N. Central Avenue, Suite 800  
Phoenix, AZ 85004-4427



order, BLM may take further action under 43 CFR 3809.604. Failure to conduct reclamation is a prohibited act that may subject you to criminal penalties. See 43 CFR 3809.605(h) and 43 CFR 3809.700.

### Appeal Procedures

This decision may be appealed to the Interior Board of Land Appeals, Office of the Secretary, in accordance with the regulations contained in 43 CFR, Part 4 and the enclosed Form 1842-1. If an appeal is taken, your notice of appeal must be filed in this office (at the above address) within 30 days from receipt of this decision. The appellant has the burden of showing that the decision appealed from is in error.

If you wish to file a petition pursuant to regulation 43 CFR 4.21 (58 FR 4939, January 19, 1993) for a stay of the effectiveness of this decision during the time that your appeal is being reviewed by the Board, the petition for a stay must accompany your notice of appeal. A petition for a stay is required to show sufficient justification based on the standards listed below. Copies of the notice of appeal and petition for a stay **must** also be submitted to each party named in this decision and to the Interior Board of Land Appeals and to the appropriate Office of the Solicitor (see 43 CFR 4.413) at the same time the original documents are filed with this office. If you request a stay, you have the burden of proof to demonstrate that a stay should be granted.

### Standards for Obtaining a Stay

Except as otherwise provided by law or other pertinent regulation, a petition for a stay of a decision pending appeal shall show sufficient justification based on the following standards:

- (1) The relative harm to the parties if the stay is granted or denied,
- (2) The likelihood of the appellant's success on the merits,
- (3) The likelihood of immediate and irreparable harm if the stay is not granted, and
- (4) Whether the public interest favors granting the stay.

Please include your AMC serial number(s) on all correspondence. If additional information is required, please contact Pauline Brown at 602-417-9360.

Sincerely,



Rebecca Heick  
Acting Deputy State Director  
Lands and Minerals Division

Enclosure

**SENDER: COMPLETE THIS SECTION**

- Complete items 1, 2, and 3. Also complete item 4 if Restricted Delivery is desired.
- Print your name and address on the reverse so that we can return the card to you.
- Attach this card to the back of the mailpiece, or on the front if space permits.

1. Article Addressed to:  
 MELODY ANN KIEFER, PAUL KIEFER  
 218 S ALLEN AVE  
 REPUBLIC MO 65738-2098  
 ADJ/PB/AMC425045, AMC425083

2. Article Number  
 (Transfer from service label)

7014 0150 0000 5423 1630

PS Form 3811, July 2013

Domestic Return Receipt

DD 4-4-15

**COMPLETE THIS SECTION ON DELIVERY**

A. Signature  
*Melody Kiefer*  Agent  Addressee

B. Received by (Printed Name)  
*Melody Kiefer*

C. Date of Delivery  
*3/5*


D. Is delivery address different from item 1?  Yes  No  
 If YES, enter delivery address below:

2015 MAR 10 P 3:09  
 PHOENIX, ARIZONA

3. Service Type  
 Certified Mail®  Priority Mail Express™  
 Registered  Return Receipt for Merchandise  
 Insured Mail  Collect on Delivery


4. Restricted Delivery? (Extra Fee)  Yes

UNITED STATES POSTAL SERVICE  
 SPRINGFIELD MO 656  
 05 MAR 2015 PM 1 T



• Sender: Please print your name, address, and ZIP+4® in this box®

UNITED STATES  
 DEPARTMENT OF THE INTERIOR  
 Bureau of Land Management  
 Arizona State Office  
 One N. Central Avenue, Suite 800  
 Phoenix, AZ 85004-4427





## Mass Add/Delete/Update Action Data

Starting Serial Number Ending Serial Number

425045

425045

	Action Data:	
Action Code:	631	<input type="button" value="Lookup"/>
Action Remark:	NO 2014 NOI	Action 484
	Amounts: <input type="radio"/> \$	<input type="radio"/> \$
Action Date:	12/30/2014	
Receipt Nr:		

[AMC425045] - [ ] - 631 - NO 2014 NOI

=====  
Total Amount Processed : \$0.00

	Update Action Data:	
Action Code:		<input type="button" value="Lookup"/>
Action Remark:		
Action Date:		
Receipt Nr:		

## Mass Add/Delete/Update Action Data

Starting Serial Number Ending Serial Number

425084

425084

	Action Data:	
Action Code:	631	<b>Lookup</b>
Action Remark:	NO 2014 NOI	Action 484
	Amounts: <input type="radio"/> \$	<input type="radio"/> \$
Action Date:	12/30/2014	
Receipt Nr:		

**Add**      **Delete**      **Close**

[AMC425084] - □ - 631 - NO 2014 NOI

=====  
**Total Amount Processed : \$0.00**

	Update Action Data:	
Action Code:		<b>Lookup</b>
Action Remark:		
Action Date:		
Receipt Nr:		

**Update**



# USPS Tracking™



Customer Service ›  
Have questions? We're here to help.

Tracking Number: 70140150000054231630

## Product & Tracking Information

Postal Product: Extra Svc:  
Certified Mail™

DATE & TIME	STATUS OF ITEM	LOCATION
March 5, 2015 , 11:00 am	Delivered	REPUBLIC, MO 65738
March 5, 2015 , 1:37 am	Departed USPS Facility	SPRINGFIELD, MO 65801
March 4, 2015 , 3:29 pm	Arrived at USPS Facility	SPRINGFIELD, MO 65801
March 2, 2015 , 8:45 pm	Departed USPS Facility	PHOENIX, AZ 85026
March 2, 2015 , 4:50 pm	Arrived at USPS Facility	PHOENIX, AZ 85026

Your item was delivered at 11:00 am on March 5, 2015 in REPUBLIC, MO 65738.

## Available Actions

- Text Updates
- Email Updates
- Return Receipt After Mailing

DD 4/4/15

## Track Another Package

Tracking (or receipt) number

Track It

### HELPFUL LINKS

- Contact Us
- Site Index
- FAQs

### ON ABOUT.USPS.COM

- About USPS Home
- Newsroom
- USPS Service Updates
- Forms & Publications
- Government Services
- Careers

### OTHER USPS SITES

- Business Customer Gateway
- Postal Inspectors
- Inspector General
- Postal Explorer
- National Postal Museum
- Resources for Developers

### LEGAL INFORMATION

- Privacy Policy
- Terms of Use
- FOIA
- No FEAR Act EEO Data

Copyright © 2015 USPS. All Rights Reserved.

Search or Enter a Tracking Numt



**NOTICE!!**

**These documents have been scanned!**

**Do not place un-scanned documents beneath this notice!**

**Do not remove this notice from this file!**

GPO Jacket No. 560-102  
Print Order 61540  
Rise Business Services, LLC  
Job=AZ15 5/10/2019



Box Number= AZ15037



Claim Begin-End: AMC425045-AMC425049

3 Transfers



AZ15037-20

AMC424574-AMC425094

AMC 425045

At the request of  
When recorded mail to:  
  
Steve Karolyi  
PO Box 74353  
Phoenix, AZ. 85087

QUIT CLAIM DEED

For consideration of \$10.00 and other valuable considerations, I or we, Steve F. Karolyi

Hereby quit-claim to: **Francis Walsh**, 18135 Quarry Vale Dr.  
Cypress TX 77429

All right, title or interest in mineral rights of the following real property situated in Yavapai County, Arizona.

Claim Name: Patriot Gold #6 AMC # 425049

Legal Description: Ne Corner of Section 4 and NW corner of Section 3, T5N R13 W

Dated: 10-28-14

[Signature]  
Grantor

[Signature]  
Grantee

State of Arizona }  
County of Maricopa }


The foregoing instrument was acknowledged before me this 28 day of October, 2014 by

[Signature]

NOTARY PUBLIC

My commission expires: February 25, 2018

398. PREVIOUSLY ENTERED.  
DOCUMENT CORRECTED  
FOR COUNTY.  
KM  
**ENTERED**  
DEC 05 2014  
BY: KM

 **KIMBERLY FIORE**  
Notary Public - State of Arizona  
MARICOPA COUNTY  
My Commission Expires  
February 25, 2018

RECEIPT # 3170798

NOT PROCESSED

RECEIVED  
2014 OCT 29 P 3:11  
PHOENIX, ARIZONA

RECEIVED  
2014 NOV 17 P 3:15  
PHOENIX, ARIZONA



At the request of  
When recorded mail to:

Steve Karolyi  
PO Box 74353  
Phoenix, AZ. 85087

QUIT CLAIM DEED

For consideration of \$10.00 and other valuable considerations, I or we, Steve F. Karolyi

Hereby quit-claim to: **Francis Walsh**, 18135 Quarry Vale Dr.  
Cypress TX 77429

All right, title or interest in the mineral rights of the following real property situated in Yavapai County, Arizona.

Claim Name: Patriot Gold #5 AMC # 425048  
Legal Description: SW ¼ of the SE ¼ of Section 34, T5N, R13W GSB & M

Exempt ARS 11-11-1134 A6

Dated: 10-28-14

[Signature]  
Grantor


[Signature]  
Grantee  
PHOENIX, ARIZONA  
NOV 17 P 3: 15  
RECEIVED  
MARICOPA COUNTY, ARIZONA

~~RECEIVED  
MARICOPA COUNTY, ARIZONA  
OCT 29 P 3: 11~~

State of Arizona }  
                                  }  
County of Maricopa }

The foregoing instrument was acknowledged before me this 28 day of October, 2014 by

398 - PREVIOUSLY TRANSFERRED.  
DOCUMENT CORRECTED FOR  
COUNTY.  
**ENTERED**  
DEC 05 2014  
BY: [Signature]

  
**KIMBERLY FIORE**  
Notary Public - State of Arizona  
MARICOPA COUNTY  
My Commission Expires  
February 25, 2018

[Signature]

NOTARY PUBLIC  
My commission expires: February 25, 2018

RECEIPT # 3170798

RECEIPT # 3159109



Return To:

Steve Karolyi  
P.O. Box 74353  
Phoenix, Arizona 85087

---

Correction to Quit Claim Deed for:

Francis Walsh  
Patriot Gold #6 AMC # 425049

Add the Exempt Status to deed

Amend County to La Paz County

Exempt ARS 11-11-1134 A6

1

RECEIVED  
ELM  
2014 NOV 17 P 3:15  
PHOENIX, ARIZONA

Return To:

Steve Karolyi  
P.O. Box 74353  
Phoenix, Arizona 85087

---

Correction to Quit Claim Deed for:

Francis Walsh  
Patriot Gold #5 AMC # 425048

Amend County to La Paz County


1

RECEIVED  
2014 NOV 17 P 3:15  
PHOENIX, ARIZONA

Steve Karolyi  
PO Box 74353  
Phoenix, AZ. 85087

PHOENIX AZ 852

15 NOV 2014 PM 6 L



RECEIVED

2014 NOV 17 P 3: 06

PHOENIX, ARIZONA

BLM  
One North Central Avenue  
Suite 800  
Phoenix, Arizona 85004-4427

85004442700



**United States Department of the Interior**  
**Bureau of Land Management**  
 LANDS/RECREATION & PLANNING  
 ONE N CENTRAL AVE  
 PHOENIX, AZ 85004 -2203  
 Phone: 602-417-9200

Receipt

No: 3170798

<b>Transaction #:</b> 3263596	
<b>Date of Transaction:</b> 11/18/2014	
CUSTOMER:	
STEVE F KAROLYI PO BOX 74353 PHOENIX,AZ 85087-1006 US	

LINE #	QTY	DESCRIPTION	REMARKS	UNIT PRICE	TOTAL
1	1.00	LOCATABLE MINERALS / MINING CLAIMS- NOT NEW-UNADJUD,ONE AUTH NO. ONLY / MINING CLAIM MONEY RECEIVED CASES: AMC425049/\$20.00	QCD - 2	- n/a -	20.00
<b>TOTAL:</b>					<b>\$20.00</b>

PAYMENT INFORMATION					
1	AMOUNT:	20.00	POSTMARKED:	N/A	
	TYPE:	CHECK	RECEIVED:	11/17/2014	
	CHECK NO:	3886			
	NAME:	RANGER GOLD EXPLORATION PO BOX 74353 PHOENIX AZ 85087-1006 US			

REMARKS

This receipt was generated by the automated BLM Collections and Billing System and is a paper representation of a portion of the official electronic record contained therein.



AMC425045

At the request of  
When recorded mail to:  
  
Steve Karolyi  
PO Box 74353  
Phoenix, AZ. 85087

QUIT CLAIM DEED

For consideration of \$10.00 and other valuable considerations, I or we, Steve F. Karolyi

Hereby quit-claim to: **Francis Walsh**, 18135 Quarry Vale Dr.  
Cypress TX 77429

All right, title or interest in the mineral rights of the following real property situated in Yavapai County, Arizona.

Claim Name: Patriot Gold #5 AMC # 425048  
Legal Description: SW ¼ of the SE ¼ of Section 34, T5N, R13W GSB &M

Exempt ARS 11-11-1134 A6

Dated: 10-28-14

[Signature]  
Grantor

RECORDED  
2014 OCT 29 P 3:11  
MARICOPA COUNTY, ARIZONA

\_\_\_\_\_  
Grantee

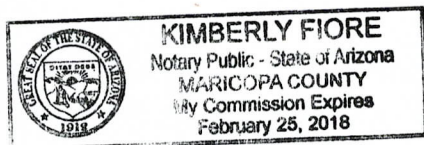
State of Arizona }  
                                  }  
County of Maricopa }

ENTERED  
NOV 03 2014  
BY: fm

The foregoing instrument was acknowledged before me this 28 day of October, 2014 by

\_\_\_\_\_  
[Signature]

NOTARY PUBLIC  
My commission expires: February 25, 2018



RECEIPT # 3159109

At the request of  
When recorded mail to:

Steve Karolyi  
PO Box 74353  
Phoenix, AZ. 85087

QUIT CLAIM DEED

For consideration of \$10.00 and other valuable considerations, I or we, Steve F. Karolyi

Hereby quit-claim to: **Francis Walsh**, 18135 Quarry Vale Dr.  
Cypress TX 77429

All right, title or interest in mineral rights of the following real property situated in Yavapai County, Arizona.

Claim Name: Patriot Gold #6 AMC # 425049

Legal Description: Ne Corner of Section 4 and NW corner of Section 3, T5N R13 W


Dated: 10-28-2014

  
\_\_\_\_\_  
Grantor

2014 OCT 29 P 3:11  
RECORDED  
MARICOPA COUNTY, ARIZONA

\_\_\_\_\_  
Grantee

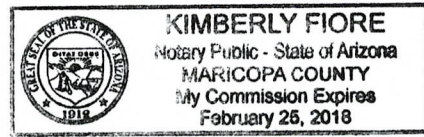
State of Arizona        }  
                                  }  
County of Maricopa    }

ENTERED  
NOV 03 2014  
BY: 

The foregoing instrument was acknowledged before me this 28 day of October, 2014 by

\_\_\_\_\_  


NOTARY PUBLIC  
My commission expires: February 25, 2018



Steve Karolyi  
PO Box 74353  
Phoenix, Arizona

RECEIVED  
PHOENIX OFFICE  
2014 OCT 29 P 3:09  
PHOENIX, ARIZONA

BLM  
One North Central Avenue  
Suite 800  
Phoenix, Arizona 85004-4427




UNITED STATES POSTAL SERVICE

Flat Rate Envelope

Apply Priority Mail Postage Here

Do not use with Priority Mail  
as it may be a violation  
of the law.



1021

85004

U.S. POSTAGE  
PAID  
PHOENIX, AZ  
85087  
OCT 28 2014  
AMOUNT

\$5.75  
00060004-19

9114 9012 3080 3807 9310 65



USPS TRACKING #

Label 400 Jan. 2013  
7590-18-000-7948



RECEIVED  
OCT 29 10 29  
PHOENIX, ARIZONA

EP14H JAN 2011 Outer Dimension: 10 x 5



**United States Department of the Interior**  
**Bureau of Land Management**  
 LANDS/RECREATION & PLANNING  
 ONE N CENTRAL AVE  
 PHOENIX, AZ 85004 -2203  
 Phone: 602-417-9200

Receipt

No: 3159109

<b>Transaction #:</b> 3251619	
<b>Date of Transaction:</b> 10/30/2014	
CUSTOMER:	
STEVE F KAROLYI PO BOX 74353 PHOENIX, AZ 85087-1006 US	

LINE #	QTY	DESCRIPTION	REMARKS	UNIT PRICE	TOTAL
1	1.00	LOCATABLE MINERALS / MINING CLAIMS- NOT NEW-UNADJUD, ONE AUTH NO. ONLY / MINING CLAIM MONEY RECEIVED CASES: AMC425048/\$20.00	QCD - 2	- n/a -	20.00
<b>TOTAL:</b>					<b>\$20.00</b>

PAYMENT INFORMATION					
1	AMOUNT:	20.00	POSTMARKED:	N/A	
	TYPE:	CHECK	RECEIVED:	10/29/2014	
	CHECK NO:	3823			
	NAME:	RANGER GOLD EXPLORATION PO BOX 74353 PHOENIX AZ 85087-1006 US			

REMARKS

This receipt was generated by the automated BLM Collections and Billing System and is a paper representation of a portion of the official electronic record contained therein.

AMC 425046

426231  
425284  
~~423877~~  
420457  
423391  
413994  
420812  
412732  
414237

When recorded please return to:  
Jim Cottle, Sr.  
201 Ward St.  
P.O Box 188  
Moran, TX 76464

### QUITCLAIM DEED

THIS QUITCLAIM DEED, Executed this 15<sup>th</sup> day of July 2014, by first party Steve Karolyi (POA attached), whose address is P.O Box 971, Black Canyon City, AZ 85324 to second party Jim Cottle, Sr. whose address 201 Ward St., P.O Box 188., Moran, TX 76464.

WITNESSETH, That the said first party, for good consideration and for the sum of \$10.00 paid by the second party, the receipt hereby acknowledged, does hereby remise, release and quitclaim unto the second party forever, all the right, title, interest and claim which the first party has in and to the following described placer mining claim, in the County of La Paz, State of Arizona, to wit:

AMC # 425046 Golden Eagle #2


Exempt per ARS 11-1134 A6

In WITNESS WHEREOF, the said first party has signed and sealed these presents the day and year first above written.

Signed, sealed and delivered:

*Tina M. Deters*

Tina Deters  
Agent for Steve Karolyi (POA attached)



State of Arizona } Arizona  
County of } Yavapai

On this 17<sup>th</sup> day of July, 2014 before me Tina Deters personally appeared, and proved to me on the basis of satisfactory evidence to be the person whose name is subscribed to the within instrument and acknowledged to me that she executed the same in her authorized capacity, and that her signature on the instrument the person, or the entity upon behalf of which the person acted, executed the instrument.

ACKNOWLEDGED by my hand and official notary seal.

*Sharon L. McMahon*  
Signature

RECEIVED  
IM AZ STATE OFFICE  
2014 JUL 16 P 1:06  
PHOENIX, ARIZONA



BY: *DM*

1/52

POWER OF ATTORNEY

I, Steve Karolyi, (d.b.a MineFinder Gold) hereby appoint Tina Deters as Attorney-in-fact, to sign all papers and documents required to transfer my interest or interest of MineFinder Gold to the filing of, and disposition of mining claims. All financial concerns with the aforementioned are the obligation of Tina Deters.

Signed this 20 day of March, 2014

*[Handwritten signature of Steve Karolyi]*

Steve Karolyi  
d.b.a Minefinder Gold

State of Arizona } Arizona

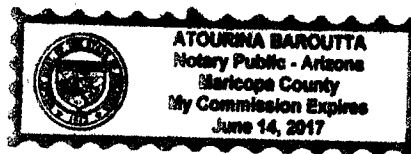
County of } Maricopa

On this 20 day of March, 2014 before me Steve Karolyi personally appeared, and proved to me on the basis of satisfactory evidence to be the person whose name is subscribed to the within instrument and acknowledged to me that he executed the same in his authorized capacity, and that his signature on the instrument the person, or the entity upon behalf of which the person acted, executed the instrument.

ACKNOWLEDGED by my hand and official notary seal.

*[Handwritten signature of Notary Public]*

Signature



RECEIVED  
M AZ STATE OFFICE  
2014 JUL 16 P 1:06  
PHOENIX, ARIZONA

When recorded please return to:  
William Bledsoe  
25007 W. Dove Ridge  
Buckeye, AZ 85326

## QUITCLAIM DEED

THIS QUITCLAIM DEED, Executed this 14<sup>th</sup> day of July 2014 by first party Minefinder Gold, whose address is P.O. Box 971, Black Canyon City, AZ 85324, to second party William Bledsoe whose address is 25007 W. Dove Ridge, Buckeye, AZ 85326.

WITNESSETH, that the said first party, for good consideration and for the sum of \$10.00 paid by the second party, the receipt hereby acknowledged, does hereby remise, release and quitclaim unto the second party forever, all the right, title, interest and claim which the first party has in and to the following described placer mining claim, in the County of Maricopa, State of Arizona, to wit:

AMC # 426231 401K Gold #1


Exempt per ARS 11-1134 A6

In WITNESS WHEREOF, the said first party has signed and sealed these presents the day and year first above written.

Signed, sealed and delivered:


  
Tina Deters Agent for Minefinder Gold

State of Arizona } Arizona  
County of } Yavapai




On this 17<sup>th</sup> day of July, 2014 before me Tina Deters personally appeared, and proved to me on the basis of satisfactory evidence to be the person whose name is subscribed to the within instrument and acknowledged to me that he executed the same in his authorized capacity, and that his signature on the instrument is the person or the entity upon behalf of which the person acted, executed the instrument.

ACKNOWLEDGED by my hand and official notary seal.

  
Signature

RECEIVED  
STATE OFFICE  
2014 JUL 16 P 1:09  
PHOENIX, ARIZONA

ENTERED  
JUL 18 2014  
BY: 

1/50



When recorded please return to:  
Jim Cottle, Sr.  
201 Ward St.  
P.O Box 188  
Moran, TX 76464

## QUITCLAIM DEED

THIS QUITCLAIM DEED, Executed this 12<sup>th</sup> day of July 2014 by first party Minefinder Gold whose address is P.O. Box 971, Black Canyon City, AZ 85324, to second party Jim Cottle, Sr., whose address 201 Ward St., P.O Box 188., Moran, TX 76464.


WITNESSETH, that the said first party, for good consideration and for the sum of \$10.00 paid by the second party, the receipt hereby acknowledged, does hereby remise, release and quitclaim unto the second party forever, all the right, title, interest and claim which the first party has in and to the following described lode mining claim, in the County of Pinal, State of Arizona, to wit:

AMC # 425293 Secret Canyon #2

Exempt per ARS 11-1134 A6


In WITNESS WHEREOF, the said first party has signed and sealed these presents the day and year first above written.

Signed, sealed and delivered:



Tina Deters  
Agent for Minefinder Gold

State of Arizona } Arizona  
County of } Yavapai




On this 12<sup>th</sup> day of July, 2014 before me Tina Deters personally appeared, and proved to me on the basis of satisfactory evidence to be the person whose name is subscribed to the within instrument and acknowledged to me that he executed the same in his authorized capacity, and that his signature on the instrument the person, or the entity upon behalf of which the person acted, executed the instrument.

ACKNOWLEDGED by my hand and official notary seal.

  
Signature



RECEIVED  
M AZ STATE OFFICE  
2014 JUL 16 P 1:09  
PHOENIX, ARIZONA



When recorded please return to:  
Liz Sappington  
94-060 Poailani Circle  
Waipahu, HI 96797

## QUITCLAIM DEED

THIS QUITCLAIM DEED, Executed this 14<sup>th</sup> day of July 2014, by first parties Steve Karolyi (POA Attached) whose address is P.O. Box 971, Black Canyon City, AZ 85324., to second party Liz Sappington whose address is 94-060 Poailani Circle, Waipahu, HI 96797.

WITNESSETH, that the said first party, for good consideration and for the sum of \$10.00 paid by the second party, the receipt hereby acknowledged, does hereby remise, release and quitclaim unto the second party forever, all the right, title, interest and claim which the first party has in and to the following described lode mining claims, in the County of Maricopa, State of Arizona, to wit:

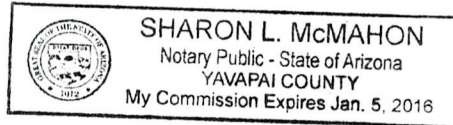
AMC # 423394 Outback #1

Exempt per ARS 11-1134 A6

In WITNESS WHEREOF, the said first party has signed and sealed these presents the day and year first above written.

Signed, sealed and delivered:

Tina Deters- Agent for Steve Karolyi, POA Attached




State of Arizona } Arizona  
County of } Yavapai

On this 14<sup>th</sup> day of July, 2014 before me Tina Deters, personally appeared, and proved to me on the basis of satisfactory evidence to be the person whose name is subscribed to the within instrument and acknowledged to me that he executed the same in his authorized capacity, and that his signature on the instrument the person, or the entity upon behalf of which the person acted, executed the instrument.

ACKNOWLEDGED by my hand and official notary seal.

Signature




RECEIVED  
AZ STATE OFFICE  
2014 JUL 16 P 1:07  
PHOENIX, ARIZONA

1/30

POWER OF ATTORNEY

I, Steve Karolyi, (d.b.a MineFinder Gold) hereby appoint Tina Deters as Attorney-in-fact, to sign all papers and documents required to transfer my interest or interest of MineFinder Gold to the filing of, and disposition of mining claims. All financial concerns with the aforementioned are the obligation of Tina Deters.

Signed this 20 day of March, 2014



Steve Karolyi  
d.b.a Minefinder Gold


RECEIVED  
CLM AZ STATE OFFICE  
2014 JUL 16 P 1:07  
PHOENIX, ARIZONA

State of Arizona } Arizona


County of } Maricopa

On this 20 day of March, 2014 before me Steve Karolyi personally appeared, and proved to me on the basis of satisfactory evidence to be the person whose name is subscribed to the within instrument and acknowledged to me that he executed the same in his authorized capacity, and that his signature on the instrument the person, or the entity upon behalf of which the person acted, executed the instrument.

ACKNOWLEDGED by my hand and official notary seal.



Signature



When recorded please return to:  
Christopher Josefowski  
8736 E. Via Del Arbor  
Scottsdale, AZ 85258-3530

## QUITCLAIM DEED

THIS QUITCLAIM DEED, Executed this 15<sup>th</sup> day of July 2014, by first parties Steve Karolyi (POA Attached), whose address is P.O. Box 971, Black Canyon City, AZ 85324, to second party Christopher Josefowski whose address is 8736 E. Via Del Arbor., Scottsdale, AZ 85258-3530.

WITNESSETH, that the said first party, for good consideration and for the sum of \$10.00 paid by the second party, the receipt hereby acknowledged, does hereby remise, release and quitclaim unto the second party forever, all the right, title, interest and claim which the first party has in and to the following described lode mining claim, in the County of Maricopa, State of Arizona, to wit:

AMC # 420468 Red Hills Gold #3

Exempt per ARS 11-1134 A6


In WITNESS WHEREOF, the said first party has signed and sealed these presents the day and year first above written.

Signed, sealed and delivered:

*Tina M. Deters*

Tina Deters- Agent for Steve Karolyi, POA Attached

State of Arizona } Arizona  
County of } Yavapai




On this 17<sup>th</sup> day of July, 2014 before me Tina Deters, personally appeared, and proved to me on the basis of satisfactory evidence to be the person whose name is subscribed to the within instrument and acknowledged to me that he executed the same in his authorized capacity, and that his signature on the instrument the person, or the entity upon behalf of which the person acted, executed the instrument.

ACKNOWLEDGED by my hand and official notary seal.

*Sharon L. McMillan*  
Signature

RECEIVED  
T.M. AZ STATE OFFICE  
2014 JUL 16 P 1:10  
PHOENIX, ARIZONA




*1/50*



POWER OF ATTORNEY

I, Steve Karolyi, (d.b.a MineFinder Gold) hereby appoint Tina Deters as Attorney-in-fact, to sign all papers and documents required to transfer my interest or interest of MineFinder Gold to the filing of, and disposition of mining claims. All financial concerns with the aforementioned are the obligation of Tina Deters.

Signed this 20 day of March, 2014



Steve Karolyi  
d.b.a Minefinder Gold


RECEIVED  
M AZ STATE OFFICE  
2014 JUL 16 P 1:10  
PHOENIX, ARIZONA

State of Arizona } Arizona


County of } Maricopa

On this 20 day of March, 2014 before me Steve Karolyi personally appeared, and proved to me on the basis of satisfactory evidence to be the person whose name is subscribed to the within instrument and acknowledged to me that he executed the same in his authorized capacity, and that his signature on the instrument the person, or the entity upon behalf of which the person acted, executed the instrument.

ACKNOWLEDGED by my hand and official notary seal.



Signature



When recorded please return to:

Wayne Youle  
Erin Youle  
6201 Lake Dr  
Grand Forks, ND 58201-8313

## QUITCLAIM DEED

THIS QUITCLAIM DEED, Executed this 15<sup>th</sup> day of July 2014, by first party Tina Deters whose address is P.O. Box 971., Black Canyon City, AZ 85324, and Steve Karolyi (POA attached), to second parties Wayne Youle and Erin Youle whose address 6201 Lake Dr., Grand Forks, ND 58201-8313.


WITNESSETH, That the said first party, for good consideration and for the sum of \$10.00 paid by the second party, the receipt hereby acknowledged, does hereby remise, release and quitclaim unto the second party forever, all the right, title, interest and claim which the first party has in and to the following described placer mining claim, in the County of Maricopa, State of Arizona, to wit:

AMC # 423400 Yankee Gold


Exempt per ARS 11-1134 A6

In WITNESS WHEREOF, the said first party has signed and sealed these presents the day and year first above written.

Signed, sealed and delivered:



Tina Deters  
Agent for Steve Karolyi POA attached




State of Arizona } Arizona  
County of } Yavapai

On this 15<sup>th</sup> day of June, 2014 before me Tina Deters personally appeared, and proved to me on the basis of satisfactory evidence to be the person whose name is subscribed to the within instrument and acknowledged to me that she executed the same in her authorized capacity, and that her signature on the instrument the person, or the entity upon behalf of which the person acted, executed the instrument.

ACKNOWLEDGED by my hand and official notary seal.

  
Signature

RECEIVED  
LH AZ STATE OFFICE  
2014 JUL 16 P 1:10  
PHOENIX, ARIZONA

ENTERED  
JUL 18 2014  
BY: 

2/50

POWER OF ATTORNEY

I, Steve Karolyi, (d.b.a MineFinder Gold) hereby appoint Tina Deters as Attorney-in-fact, to sign all papers and documents required to transfer my interest or interest of MineFinder Gold to the filing of, and disposition of mining claims. All financial concerns with the aforementioned are the obligation of Tina Deters.

Signed this 20 day of March, 2014

*[Handwritten Signature]*

Steve Karolyi  
d.b.a Minefinder Gold

RECEIVED  
M AZ STATE OFFICE  
2014 JUL 16 P 1:10  
PHOENIX, ARIZONA

State of Arizona } Arizona

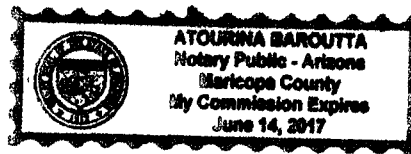
County of } Maricopa

On this 20 day of March, 2014 before me Steve Karolyi personally appeared, and proved to me on the basis of satisfactory evidence to be the person whose name is subscribed to the within instrument and acknowledged to me that he executed the same in his authorized capacity, and that his signature on the instrument the person, or the entity upon behalf of which the person acted, executed the instrument.

ACKNOWLEDGED by my hand and official notary seal.

*[Handwritten Signature]*

Signature



When recorded please return to:  
Susie Contreras  
109 W Sunset Dr.  
Superior, AZ 85173-4625

## QUITCLAIM DEED

THIS QUITCLAIM DEED, Executed this 19<sup>th</sup> day of June 2014, by first parties Tina Deters whose address is P.O. Box 971, Black Canyon City, AZ 85324 and Steve Karolyi (POA Attached) to second parties Susie Contreras whose address is 109 W. Sunset Dr., Superior, AZ 85173-4625 and Jeff Abercrombie whose address is 375 N. Jacque Dr., Queen Valley, AZ 85118 .

WITNESSETH, That the said first party, for good consideration and for the sum of \$10.00 paid by the second party, the receipt hereby acknowledged, does hereby remise, release and quitclaim unto the second party forever, all the right, title, interest and claim which the first party has in and to the following described placer mining claim, in the County of Pinal, State of Arizona, to wit:

AMC # 413996 Dutchman North #3

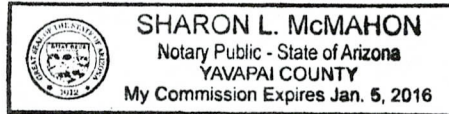
Exempt per ARS 11-1134 A6

In WITNESS WHEREOF, the said first party has signed and sealed these presents the day and year first above written.

Signed, sealed and delivered:

*Tina M. Deters*

Tina Deters  
Agent for Steve karolyi (POA Attached)



State of Arizona     } Arizona  
County of             } Yavapai

On this 17<sup>th</sup> day of July, 2014 before me Tina Deters personally appeared, and proved to me on the basis of satisfactory evidence to be the person whose name is subscribed to the within instrument and acknowledged to me that he executed the same in his authorized capacity, and that his signature on the instrument the person, or the entity upon behalf of which the person acted, executed the instrument.

ACKNOWLEDGED by my hand and official notary seal.

*Sharon L. McMahon*  
Signature

RECEIVED  
LM AZ STATE OFFICE  
2014 JUL 16 P 1:10  
PHOENIX, ARIZONA

ENTERED  
JUL 18 2014  
BY: *RM*

*J/SC*



POWER OF ATTORNEY

I, Steve Karolyi, (d.b.a MineFinder Gold) hereby appoint Tina Deters as Attorney-in-fact, to sign all papers and documents required to transfer my interest or interest of MineFinder Gold to the filing of, and disposition of mining claims. All financial concerns with the aforementioned are the obligation of Tina Deters.

Signed this 20 day of March, 2014



Steve Karolyi  
d.b.a Minefinder Gold


RECEIVED  
CLM AZ STATE OFFICE  
2014 JUL 16 P 1:10  
PHOENIX, ARIZONA

State of Arizona } Arizona


County of } Maricopa

On this 20 day of March, 2014 before me Steve Karolyi personally appeared, and proved to me on the basis of satisfactory evidence to be the person whose name is subscribed to the within instrument and acknowledged to me that he executed the same in his authorized capacity, and that his signature on the instrument the person, or the entity upon behalf of which the person acted, executed the instrument.

ACKNOWLEDGED by my hand and official notary seal.



Signature



When recorded please return to:  
Sharon Theresa Braden  
210 Old State Rd.  
Norwalk, OH 44857

## QUITCLAIM DEED

THIS QUITCLAIM DEED, Executed this 14<sup>th</sup> day of 2014, by first parties Tina Deters, whose address is P.O. Box 971, Black Canyon City, AZ 85324 and Steve Karolyi (POA Attached), to second parties Sharon Braden and Jerry Braden whose address is 210 Old state Rd., Norwalk, OH 44857.

WITNESSETH, That the said first party, for good consideration and for the sum of \$10.00 paid by the second party, the receipt hereby acknowledged, does hereby remise, release and quitclaim unto the second party forever, all the right, title, interest and claim which the first party has in and to the following described placer mining claim, in the County of La Paz, State of Arizona, to wit:

AMC # 420814 Rio Gold #3


Exempt per ARS 11-1134 A6

In WITNESS WHEREOF, the said first party has signed and sealed these presents the day and year first above written.

Signed, sealed and delivered:

Tina Deters

Tina Deters  
Agent for Steve Karolyi, POA Attached




State of Arizona } Arizona  
County of } Yavapai

On this 17<sup>th</sup> day of July, 2014 before me Tina Deters personally appeared, and proved to me on the basis of satisfactory evidence to be the person whose name is subscribed to the within instrument and acknowledged to me that he executed the same in his authorized capacity, and that his signature on the instrument the person, or the entity upon behalf of which the person acted, executed the instrument.

ACKNOWLEDGED by my hand and official notary seal.

Sharon L. McMahon  
Signature



RECEIVED  
M AZ STATE OFFICE  
JUL 16 P 1:10  
PHOENIX, ARIZONA

2/50

POWER OF ATTORNEY

I, Steve Karolyi, (d.b.a MineFinder Gold) hereby appoint Tina Deters as Attorney-in-fact, to sign all papers and documents required to transfer my interest or interest of MineFinder Gold to the filing of, and disposition of mining claims. All financial concerns with the aforementioned are the obligation of Tina Deters.

Signed this 20 day of March, 2014

*[Handwritten Signature]*

Steve Karolyi  
d.b.a Minefinder Gold

RECEIVED  
IM AZ STATE OFFICE  
2014 JUL 16 P 1:10  
PHOENIX, ARIZONA

State of Arizona } Arizona


County of } Maricopa

On this 20 day of March, 2014 before me Steve Karolyi personally appeared, and proved to me on the basis of satisfactory evidence to be the person whose name is subscribed to the within instrument and acknowledged to me that he executed the same in his authorized capacity, and that his signature on the instrument the person, or the entity upon behalf of which the person acted, executed the instrument.

ACKNOWLEDGED by my hand and official notary seal.

*[Handwritten Signature]*

Signature



When recorded please return to:  
Fred Josephs  
2548 W. Desert Inn Rd.  
Las Vegas, NV 89109

## QUITCLAIM DEED

THIS QUITCLAIM DEED, Executed this 14<sup>th</sup> day of June, 2014 by first party Tina Deters, whose address is P.O. Box 971, Black Canyon City, AZ 85324, and Steve Karolyi (POA attached) to second parties, Fred Josephs and Asher Josephs whose address is 2548 W. Desert Inn Rd., Las Vegas, NV 89109.

WITNESSETH, That the said first party, for good consideration and for the sum of \$10.00 paid by the second party, the receipt hereby acknowledged, does hereby remise, release and quitclaim unto the second party forever, all the right, title, interest and claim which the first party has in and to the following described placer and lode mining claims, in the County of Mohave, State of Arizona, to wit:

AMC # 412735 Gold Basin #2

Exempt per ARS 11-1134 A6

In WITNESS WHEREOF, the said first party has signed and sealed these presents the day and year first above written.

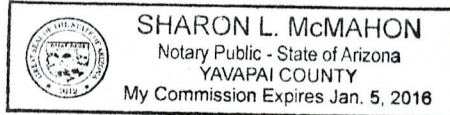
Signed, sealed and delivered:

*Tina M. Deters*

Tina Deters  
Agent for Steve Karolyi POA attached

State of Arizona } Arizona

County of } Yavapai



On this 14<sup>th</sup> day of July, 2014 before me Tina Deters personally appeared, and proved to me on the basis of satisfactory evidence to be the person whose name is subscribed to the within instrument and acknowledged to me that he executed the same in his authorized capacity, and that his signature on the instrument the person, or the entity upon behalf of which the person acted, executed the instrument.

ACKNOWLEDGED by my hand and official notary seal.

*Sharon L. McMahon*  
Signature

RECEIVED  
T.M. AZ STATE OFFICE  
2014 JUL 16 P 1:09  
PHOENIX, ARIZONA

ENTERED  
JUL 13 2014  
BY: *PM*

*2/50*



POWER OF ATTORNEY

I, Steve Karolyi, (d.b.a MineFinder Gold) hereby appoint Tina Deters as Attorney-in-fact, to sign all papers and documents required to transfer my interest or interest of MineFinder Gold to the filing of, and disposition of mining claims. All financial concerns with the aforementioned are the obligation of Tina Deters.

Signed this 20 day of March, 2014

*[Handwritten signature of Steve Karolyi]*

Steve Karolyi  
d.b.a Minefinder Gold

RECEIVED  
LHM AZ STATE OFFICE  
2014 JUL 16 P 1:09  
PHOENIX, ARIZONA

State of Arizona } Arizona


County of } Maricopa

On this 20 day of March, 2014 before me Steve Karolyi personally appeared, and proved to me on the basis of satisfactory evidence to be the person whose name is subscribed to the within instrument and acknowledged to me that he executed the same in his authorized capacity, and that his signature on the instrument the person, or the entity upon behalf of which the person acted, executed the instrument.

ACKNOWLEDGED by my hand and official notary seal.

*[Handwritten signature of Notary Public]*

Signature



When recorded please return to:  
Willie Chavez III  
7894 Hogan Settlement Road  
Jacksonville, Florida 32221

## QUITCLAIM DEED

THIS QUITCLAIM DEED, Executed this 14<sup>th</sup> day of June, 2014 by first party Tina Deters, whose address is P.O. Box 971, Black Canyon City, AZ 85324, and Steve Karolyi (POA attached) to second parties, Willie Chavez III and Willie Chavez Jr., whose address is 7894 Hogan Settlement Rd., Jacksonville, FL 32221.

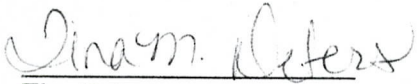
WITNESSETH, That the said first party, for good consideration and for the sum of \$10.00 paid by the second party, the receipt hereby acknowledged, does hereby remise, release and quitclaim unto the second party forever, all the right, title, interest and claim which the first party has in and to the following described placer and lode mining claims, in the County of La Paz, State of Arizona, to wit:

AMC # 414244 Golden Crown #13

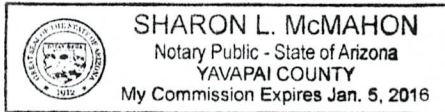
Exempt per ARS 11-1134 A6

In WITNESS WHEREOF, the said first party has signed and sealed these presents the day and year first above written.

Signed, sealed and delivered:



Tina Deters  
Agent for Steve Karolyi, POA Attached




State of Arizona } Arizona

County of } Yavapai

On this 17<sup>th</sup> day of July, 2014 before me Tina Deters personally appeared, and proved to me on the basis of satisfactory evidence to be the person whose name is subscribed to the within instrument and acknowledged to me that he executed the same in his authorized capacity, and that his signature on the instrument the person, or the entity upon behalf of which the person acted, executed the instrument.

ACKNOWLEDGED by my hand and official notary seal.

  
Signature



RECEIVED  
M AZ STATE OFFICE  
2014 JUL 16 P 1:09  
PHOENIX, ARIZONA

2/50

POWER OF ATTORNEY

I, Steve Karolyi, (d.b.a MineFinder Gold) hereby appoint Tina Deters as Attorney-in-fact, to sign all papers and documents required to transfer my interest or interest of MineFinder Gold to the filing of, and disposition of mining claims. All financial concerns with the aforementioned are the obligation of Tina Deters.

Signed this 20 day of March, 2014

*[Handwritten signature of Steve Karolyi]*

Steve Karolyi  
d.b.a Minefinder Gold

RECEIVED  
M AZ STATE OFFICE  
2014 JUL 16 P 1:09  
PHOENIX, ARIZONA

State of Arizona } Arizona


County of } Maricopa

On this 20 day of March, 2014 before me Steve Karolyi personally appeared, and proved to me on the basis of satisfactory evidence to be the person whose name is subscribed to the within instrument and acknowledged to me that he executed the same in his authorized capacity, and that his signature on the instrument the person, or the entity upon behalf of which the person acted, executed the instrument.

ACKNOWLEDGED by my hand and official notary seal.

*[Handwritten signature of Notary Public]*

Signature



**United States Department of the Interior**  
**Bureau of Land Management**  
 LANDS/RECREATION & PLANNING  
 ONE N CENTRAL AVE  
 PHOENIX, AZ 85004 -2203  
 Phone: 602-417-9200

Receipt

No: 3078451

<b>Transaction #:</b> 3169682	
<b>Date of Transaction:</b> 07/16/2014	
CUSTOMER:	
TINA DETERS PO BOX 971 BLACK CANYON CITY, AZ 85324-0971 US	

LINE #	QTY	DESCRIPTION	REMARKS	UNIT PRICE	TOTAL
1	1.00	LOCATABLE MINERALS / MINING CLAIMS- NOT NEW-UNADJUD, ONE AUTH NO. ONLY / MINING CLAIM MONEY RECEIVED CASES: AMC425046/\$150.00	TRF (15)	- n/a -	150.00
<b>TOTAL:</b>					<b>\$150.00</b>

PAYMENT INFORMATION				
NOTE: Items will appear on credit card statement as "Bureau of Land Mgmt CO".				
1	AMOUNT:	150.00	POSTMARKED:	N/A
	TYPE:	CREDIT CARD	RECEIVED:	07/16/2014
	NAME:	DETERS, TINA PO BOX 971 BLACK CANYON CITY AZ 85324-0971 US		
	CARD NO:	XXXXXXXXXXXX4325	AUTH CODE:	321817
	NAME ON CARD:	TINA M DETERS MINEFINDER GOLD		
	EXPIRES:	05/2017		
	SIGNATURE:			

REMARKS

This receipt was generated by the automated BLM Collections and Billing System and is a paper representation of a portion of the official electronic record contained therein.



AMC 425045

425284

425499

426104

When recorded please return to:  
Dean Brienzo  
17929 Oldyorkville Rd  
Union Grove, WI 53182

### QUITCLAIM DEED

THIS QUITCLAIM DEED, Executed this 20<sup>th</sup> day of January 2014 by first party Steve Karolyi, whose address is P.O. Box 74353, Phoenix, AZ 85087, to second party Dean Brienzo whose address is 17929 Oldyorkville Rd., Union Grove, WI 53182.

WITNESSETH, that the said first party, for good consideration and for the sum of \$10.00 paid by the second party, the receipt hereby acknowledged, does hereby remise, release and quitclaim unto the second party forever, all the right, title, interest and claim which the first party has in and to the following described lode mining claim, in the County of La Paz, State of Arizona, to wit:

AMC # 425047 Patriot Gold #4

Exempt per ARS 11-1134 A6

In WITNESS WHEREOF, the said first party has signed and sealed these presents the day and year first above written.

Signed, sealed and delivered:


 Steve Karolyi


State of Arizona } Arizona  
County of } Maricopa

RECEIVED  
B.L.M. AZ STATE OFFICE  
2014 JAN 24 P 2:35  
PHOENIX, AZ

On this 24<sup>th</sup> day of January, 2014 before me Steve Karolyi personally appeared, and proved to me on the basis of satisfactory evidence to be the person whose name is subscribed to the within instrument and acknowledged to me that he executed the same in his authorized capacity, and that his signature on the instrument the person, or the entity upon behalf of which the person acted, executed the instrument.

ACKNOWLEDGED by my hand and official notary seal.

  
Signature



ENTERED  
JAN 29 2014  
BY: 

1/30

**DEPARTMENT OF THE INTERIOR  
BUREAU OF LAND MANAGEMENT  
MINING CLAIMS**

**(LIVE) Serial Register Page**

Run Date/Time: 03/20/2014 01:09 PM

Page 1 of 1

01 05-10-1872;017STAT0091;30USC26,28,34

**Total Acres**

**Serial Number**

Case Type 384101: LODE CLAIM

**20.660**

**AMC425047**

Claim Name: PATRIOT GOLD #4

**Lead File Number**

Commodity :

**AMC425045**

Case Disposition: ACTIVE

Required Maintenance Fee: \$140.00

Name & Address	Int Rel
BRIENZO DEAN 17929 OLD YORKVILLE RD UNION GROVE, WI 53182-9639	CLAIMANT

Mer Twp	Rng	Sec	Quadrant	District/Field Office	County	
14	0040N	0130W	003	NW	LAKE HAVASU FO	LA PAZ
14	0040N	0130W	004	NE	LAKE HAVASU FO	LA PAZ

Act Date	Code	Action	Action Remarks	Receipt Number
09/02/2013	403	LOCATION DATE		
09/19/2013	395	RECORDATION NOTICE RECD	1	2890756
09/19/2013	484	LOCATION YEAR / MAINTENANCE	2014;\$140	2890756
01/24/2014	392	MONIES RECEIVED	\$10.00;1	2955415
01/24/2014	396	TRF OF INTEREST FILED	KAROLYI STEVE	2955415
09/19/2013	501	ACCT ADV IN LEAD FILE	AMC425045-AMC425049;	

Line Nr Remarks

When recorded please return to:

Kenny Peach

14447 W Poinsettia Dr.

Surprise, AZ 85379-4384

### QUITCLAIM DEED

THIS QUITCLAIM DEED, Executed this 30<sup>th</sup> day of December 2013, by first parties Steve Karolyi, (D.B.A Minefinder Gold) whose address is P.O. Box 74353, Phoenix, AZ 85087, to second party Kenny Peach whose address is 14447 W. Poinsettia Dr., Surprise, AZ 85379-4384.

WITNESSETH, that the said first party, for good consideration and for the sum of \$10.00 paid by the second party, the receipt hereby acknowledged, does hereby remise, release and quitclaim unto the second party forever, all the right, title, interest and claim which the first party has in and to the following described placer mining claim, in the County of Maricopa, State of Arizona, to wit:

AMC # 425285 Coyote Gold

Exempt per ARS 11-1134 A6

In WITNESS WHEREOF, the said first party has signed and sealed these presents the day and year first above written.

Signed, sealed and delivered:


 Steve Karolyi

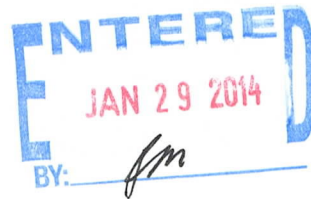
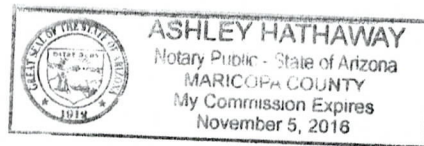
State of Arizona } Arizona  
County of } Maricopa

RECEIVED  
B.L.H. AZ STATE OFFICE  
2014 JAN 24 P 2:36  
PHOENIX, AZ

On this 24<sup>th</sup> day of January, 2014 before me Steve Karolyi, personally appeared, and proved to me on the basis of satisfactory evidence to be the person whose name is subscribed to the within instrument and acknowledged to me that he executed the same in his authorized capacity, and that his signature on the instrument the person, or the entity upon behalf of which the person acted, executed the instrument.

ACKNOWLEDGED by my hand and official notary seal.

  
Signature



1/30





When recorded please return to:  
Dale Beck  
41812 West Little Court  
Maricopa, AZ 85138

## QUITCLAIM DEED

THIS QUITCLAIM DEED, Executed this 25<sup>th</sup> day of December 2013, by first parties Steve Karolyi, (D.B.A Minefinder Gold) whose address is P.O. Box 74353, Phoenix, AZ 85087, to second party Dale Beck whose address is 41812 West Little Court., Maricopa, AZ 85138.


WITNESSETH, that the said first party, for good consideration and for the sum of \$10.00 paid by the second party, the receipt hereby acknowledged, does hereby remise, release and quitclaim unto the second party forever, all the right, title, interest and claim which the first party has in and to the following described placer mining claim, in the County of Maricopa, State of Arizona, to wit:

AMC # 425287 Gold Bottle #2

Exempt per ARS 11-1134 A6

In WITNESS WHEREOF, the said first party has signed and sealed these presents the day and year first above written.

Signed, sealed and delivered:

 Steve Karolyi


State of Arizona } Arizona  
County of } Maricopa

RECEIVED  
B.L.M. AZ STATE OFFICE  
2014 JAN 24 P 2:35  
PHOENIX, AZ

On this 24<sup>th</sup> day of January, 2014 before me Steve Karolyi, personally appeared, and proved to me on the basis of satisfactory evidence to be the person whose name is subscribed to the within instrument and acknowledged to me that he executed the same in his authorized capacity, and that his signature on the instrument the person, or the entity upon behalf of which the person acted, executed the instrument.

ACKNOWLEDGED by my hand and official notary seal.

  
Signature



ENTERED  
JAN 29 2014  
BY: 





**DEPARTMENT OF THE INTERIOR  
BUREAU OF LAND MANAGEMENT  
MINING CLAIMS**

**(LIVE) Serial Register Page**

Run Date/Time: 03/20/2014 01:10 PM

Page 1 of 1

01 10-21-1976;090STAT0090;43USC1744  
 Case Type 384201: PLACER CLAIM  
 Claim Name: GOLD BOTTLE #2  
 Commodity :  
 Case Disposition: ACTIVE  
 Required Maintenance Fee: \$140.00

**Total Acres**  
**20.000**

**Serial Number**  
**AMC425287**  
**Lead File Number**  
**AMC425284**

**Name & Address**

**Int Rel**

BECK DALE 41812 W LITTLE CT MARICOPA, AZ 85138-8913 CLAIMANT

Mer Twp	Rng	Sec	Quadrant	District/Field Office	County
14	0040N	0060W	030 NW	HASSAYAMPA FO	MARICOPA

Act Date	Code	Action	Action Remarks	Receipt Number
10/02/2013	403	LOCATION DATE		
10/29/2013	395	RECORDATION NOTICE RECD	1	2899922
10/29/2013	484	LOCATION YEAR / MAINTENANCE	2014;\$140	2899922
01/24/2014	396	TRF OF INTEREST FILED	MINEFINDER GOLD	2955415
10/29/2013	501	ACCT ADV IN LEAD FILE	AMC425284-AMC425295;	

**Line Nr Remarks**

When recorded please return to:  
Jared Reed  
1463 N. Fountain  
Wichita, KS 67208

## QUITCLAIM DEED

THIS QUITCLAIM DEED, Executed this 16<sup>th</sup> day of January 2014, by first parties Steve Karolyi, (D.B.A Minefinder Gold) whose address is P.O. Box 74353, Phoenix, AZ 85087, to second party Jared Reed whose address is 1463 N. Fountain., Wichita, KS 67208.

WITNESSETH, that the said first party, for good consideration and for the sum of \$10.00 paid by the second party, the receipt hereby acknowledged, does hereby remise, release and quitclaim unto the second party forever, all the right, title, interest and claim which the first party has in and to the following described placer mining claim, in the County of Maricopa, State of Arizona, to wit:

AMC # 425503 Gold Bottle #5

Exempt per ARS 11-1134 A6

In WITNESS WHEREOF, the said first party has signed and sealed these presents the day and year first above written.

Signed, sealed and delivered:

 Steve Karolyi


State of Arizona } Arizona  
County of } Maricopa

RECEIVED  
B.L.M. AZ STATE OFFICE  
2014 JAN 24 P 2:36  
PHOENIX, AZ

On this 24<sup>th</sup> day of January, 2014 before me Steve Karolyi, personally appeared, and proved to me on the basis of satisfactory evidence to be the person whose name is subscribed to the within instrument and acknowledged to me that he executed the same in his authorized capacity, and that his signature on the instrument the person, or the entity upon behalf of which the person acted, executed the instrument.

ACKNOWLEDGED by my hand and official notary seal.

  
Signature



1/30

**DEPARTMENT OF THE INTERIOR  
BUREAU OF LAND MANAGEMENT  
MINING CLAIMS**

**(LIVE) Serial Register Page**

Run Date/Time: 03/20/2014 01:11 PM

Page 1 of 1

**01 10-21-1976;090STAT0090;43USC1744**  
**Case Type 384201: PLACER CLAIM**  
**Claim Name: GOLD BOTTLE #5**  
**Commodity :**  
**Case Disposition: ACTIVE**  
**Required Maintenance Fee: \$140.00**

**Total Acres**  
**20.000**

**Serial Number**  
**AMC425503**  
**Lead File Number**  
**AMC425499**

Name & Address	Int Rel
REED JARED 1463 N FOUNTAIN ST WICHITA, KS 67208-2123	CLAIMANT

Mer Twp	Rng	Sec	Quadrant	District/Field Office	County
14	0040N	0060W	030 NW	HASSAYAMPA FO	MARICOPA

Act Date	Code	Action	Action Remarks	Receipt Number
10/03/2013	403	LOCATION DATE		
11/14/2013	395	RECORDATION NOTICE RECD	1	2910878
11/14/2013	484	LOCATION YEAR / MAINTENANCE	2014;\$140	2910878
01/24/2014	396	TRF OF INTEREST FILED	MINEFINDER GOLD	2955415
11/14/2013	501	ACCT ADV IN LEAD FILE	AMC425499-AMC425509;	

Line Nr Remarks

Amc 426104

When recorded please return to:  
Bobby J. Wertz  
1420 Ralston Ave  
Defiance, OH 43512-1340

### QUITCLAIM DEED

THIS QUITCLAIM DEED, Executed this 20<sup>th</sup> day of January 2014 by first party Steve Karolyi, whose address is P.O. Box 74353, Phoenix, AZ 85087, to second party Bobby J. Wertz whose address is 1420 Ralston Ave., Defiance, OH 43512-1340.

WITNESSETH, that the said first party, for good consideration and for the sum of \$10.00 paid by the second party, the receipt hereby acknowledged, does hereby remise, release and quitclaim unto the second party forever, all the right, title, interest and claim which the first party has in and to the following described lode mining claim, in the County of La Paz, State of Arizona, to wit:

**AMC # 426112 Payday #3**

Exempt per ARS 11-1134 A6

In WITNESS WHEREOF, the said first party has signed and sealed these presents the day and year first above written.

Signed, sealed and delivered:

 Steve Karolyi

**ENTERED**  
Ac 398  
MAY 19 2014  
BY: PB

No Corrected QCD  
rec'd By P.D. 5/17/14

PHOENIX, AZ


2014 JAN 24 P 2:36


RECEIVED  
B.L.M. AZ STATE OFFICE

State of Arizona } Arizona  
County of } Maricopa

On this 24<sup>th</sup> day of January, 2014 before me Steve Karolyi personally appeared, and proved to me on the basis of satisfactory evidence to be the person whose name is subscribed to the within instrument and acknowledged to me that he executed the same in his authorized capacity, and that his signature on the instrument the person, or the entity upon behalf of which the person acted, executed the instrument.

ACKNOWLEDGED by my hand and official notary seal.

  
Signature

 **ASHLEY HATHAWAY**  
Notary Public - State of Arizona  
MARICOPA COUNTY  
My Commission Expires  
November 5, 2018

11c



**DEPARTMENT OF THE INTERIOR  
BUREAU OF LAND MANAGEMENT  
MINING CLAIMS**

**(LIVE) Serial Register Page**

Run Date/Time: 03/20/2014 01:12 PM

Page 1 of 1

01 05-10-1872;017STAT0091;30USC26,28,34

**Total Acres**

**Serial Number**

Case Type 384101: LODE CLAIM

**20.660**

**AMC426112**

Claim Name: **PAYDAY #3**

**Lead File Number**

Commodity :

**AMC426104**

Case Disposition: **ACTIVE**

Required Maintenance Fee: **\$140.00**

Name & Address

Int Rel

**MINEFINDER GOLD PO BOX 74353 PHOENIX, AZ 85087-1006 CLAIMANT**

Mer Twp	Rng	Sec	Quadrant	District/Field Office	County
14	0050N	0130W	034 NE,NW ,SW ,SE	LAKE HAVASU FO	LA PAZ

Act Date	Code	Action	Action Remarks	Receipt Number
11/04/2013	403	LOCATION DATE		
01/08/2014	395	RECORDATION NOTICE RECD	1	2946758
01/08/2014	484	LOCATION YEAR / MAINTENANCE	2014;\$140	2946758
01/08/2014	501	ACCT ADV IN LEAD FILE	AMC426104-AMC426115;	

Line Nr Remarks



**United States Department of the Interior**  
**Bureau of Land Management**  
 LANDS/RECREATION & PLANNING  
 ONE N CENTRAL AVE  
 PHOENIX, AZ 85004 -2203  
 Phone: 602-417-9200

Receipt

No: 2955415

<b>Transaction #:</b> 3043386	
<b>Date of Transaction:</b> 01/24/2014	
<b>CUSTOMER:</b>	
STEVE KAROLYI PO BOX 74353 PHOENIX,AZ 85087-1006 US	

LINE #	QTY	DESCRIPTION	REMARKS	UNIT PRICE	TOTAL
1	6.00	LOCATABLE MINERALS / MINING CLAIMS-NEW,UNADJUD, ONE OR MORE AUTH NOS / NEW MINING CLAIM LOCATION FEE \$34 <b>CASES:</b> AMC426231/\$34.00, AMC426232/\$34.00, AMC426233/\$34.00, AMC426234/\$34.00, AMC426235/\$34.00, AMC426236/\$34.00		- n/a -	204.00
2	6.00	LOCATABLE MINERALS / MINING CLAIMS-NEW,UNADJUD, ONE OR MORE AUTH NOS / NEW MINING CLAIM MAINT FEE \$140 <b>CASES:</b> AMC426231/\$140.00, AMC426232/\$140.00, AMC426233/\$140.00, AMC426234/\$140.00, AMC426235/\$140.00, AMC426236/\$140.00		- n/a -	840.00
3	6.00	LOCATABLE MINERALS / MINING CLAIMS-NEW,UNADJUD, ONE OR MORE AUTH NOS / NEW MINING CLAIM PROCESSING FEE <b>CASES:</b> AMC426231/\$20.00, AMC426232/\$20.00, AMC426233/\$20.00, AMC426234/\$20.00, AMC426235/\$20.00, AMC426236/\$20.00		- n/a -	120.00
4	1.00	LOCATABLE MINERALS / MINING CLAIMS-NOT NEW-UNADJUD,ONE AUTH NO. ONLY / MINING CLAIM MONEY RECEIVED <b>CASES:</b> AMC425047/\$50.00	TRF 5	- n/a -	50.00
<b>TOTAL:</b>					<b>\$1,214.00</b>

PAYMENT INFORMATION			
1	AMOUNT:	1214.00	POSTMARKED: N/A
	TYPE:	CHECK	RECEIVED: 01/24/2014
	CHECK NO:	1542	

	NAME:	KAROLYI, STEVE PO BOX 74353 PHOENIX AZ 85087-1006 US
--	-------	------------------------------------------------------------

REMARKS

This receipt was generated by the automated BLM Collections and Billing System and is a paper representation of a portion of the official electronic record contained therein.

When recorded please return to:  
Paul Kiefer  
Melody Ann Kiefer  
218 S. Allen Ave.  
Republic, MO 65738-2098

### QUITCLAIM DEED

THIS QUITCLAIM DEED, Executed this 2<sup>nd</sup> day of October, 2013, by first parties Steve Karolyi and Tina Deters whose address is P.O. Box 74353, Phoenix, AZ 85087, to second parties, Paul Kiefer and Melody Ann Kiefer whose address is 218 S. Allen Ave., Republic, MO 65738-2098.

WITNESSETH, that the said first party, for good consideration and for the sum of \$10.00 paid by the second party, the receipt hereby acknowledged, does hereby remise, release and quitclaim unto the second party forever, all the right, title, interest and claim which the first party has in and to the following described placer mining claim, in the County of La Paz, State of Arizona, to wit:

AMC # 425045 Golden Eagle #1

Exempt per ARS 11-1134 A6

In WITNESS WHEREOF, the said first party has signed and sealed these presents the day and year first above written.

Signed, sealed and delivered:


 Steve Karolyi

RECEIVED  
BLM AZ STATE OFFICE  
2013 NOV 29 P 12:50  
PHOENIX, ARIZONA

State of Arizona } Arizona  
County of } Yavapai

On this 29 day of November, 2013 before me Steve Karolyi personally appeared, and proved to me on the basis of satisfactory evidence to be the person whose name is subscribed to the within instrument and acknowledged to me that he executed the same in his authorized capacity, and that his signature on the instrument the person, or the entity upon behalf of which the person acted, executed the instrument.

ACKNOWLEDGED by my hand and official notary seal.

  
Signature

*2 next*

ENTERED  
DEC 02 2013  
BY: PK

PATRICIA BALTZER  
Notary Public - Arizona  
Yavapai County  
My Comm. Expires Oct 15, 2016

**United States Department of the Interior  
Bureau of Land Management  
LANDS/RECREATION & PLANNING  
ONE N CENTRAL AVE  
PHOENIX, AZ 85004 -2203  
Phone: 602-417-9200**

Receipt

No: 2920331

<b>Transaction #:</b> 3007427	
<b>Date of Transaction:</b> 11/29/2013	
<b>CUSTOMER:</b>	
STEVE KAROLYI PO BOX 74353 PHOENIX, AZ 85087-1006 US	

LINE #	QTY	DESCRIPTION	REMARKS	UNIT PRICE	TOTAL
1	1.00	LOCATABLE MINERALS / MINING CLAIMS- NOT NEW-UNADJUD, ONE AUTH NO. ONLY / MINING CLAIM MONEY RECEIVED CASES: AMC403511/\$80.00	TRF 8	- n/a -	80.00
<b>TOTAL:</b>					<b>\$80.00</b>

PAYMENT INFORMATION			
1	AMOUNT:	80.00	POSTMARKED: N/A
	TYPE:	CHECK	RECEIVED: 11/29/2013
	CHECK NO:	7012	
	NAME:	KAROLYI, STEVE PO BOX 74353 PHOENIX AZ 85087-1006 US	

REMARKS

This receipt was generated by the automated BLM Collections and Billing System and is a paper representation of a portion of the official electronic record contained therein.



**NOTICE!!**

**These documents have been scanned!**

**Do not place un-scanned documents beneath this notice!**

**Do not remove this notice from this file!**

GPO Jacket No. 560-102  
Print Order 61540  
Rise Business Services, LLC  
Job=AZ15 5/10/2019



Box Number= AZ15037



Claim Begin-End: AMC425045-AMC425049

4 Miscellaneous



AZ15037-20

AMC424574-AMC425094



**NO  
DOCUMENTS  
FOUND**

NO DOCUMENTS FOUND  
NO DOCUMENTS FOUND

**NOTICE!!**

**These documents have been scanned!**

**Do not place un-scanned documents beneath this notice!**

**Do not remove this notice from this file!**

GPO Jacket No. 560-102  
Print Order 61540  
Rise Business Services, LLC  
Job=AZ15 5/10/2019



Box Number= AZ15037



Claim Begin-End: AMC425045-AMC425049

5 Annual Filings



AZ15037-20

AMC424574-AMC425094

DEPARTMENT OF THE INTERIOR  
BUREAU OF LAND MANAGEMENT  
MINING CLAIMS

Run Date/Time: 9/11/2018

MC Maintenance Fees Paid Through the BLM Pay Portal  
(by Date Paid)

Page 390 Of 723

**CBS Receipt: 4248062**

Printed For Lead File # AMC425045

Agency Tracking ID: 1535485096

Assessment Year: 2019

Number of BLM Serial Nr: 2

Paid On: 8/28/2018

Total Amount Paid: \$310.00

Claim Name	BLM Serial No	Lead File No	Amount Paid
PATRIOT GOLD #4	AMC425047	AMC425045	\$155.00
AZ 7	AMC430240	AMC430234	\$155.00



**United States Department of the Interior**

**Bureau of Land Management**  
 BUSINESS & SUPPORT SVCS DIV  
 ONE N CENTRAL AVE SUITE 800  
 PHOENIX, AZ 85004 -4427  
 Phone: 602-417-9200

Receipt

No: 4248062

<b>Transaction #:</b> 4363536	
<b>Date of Transaction:</b> 08/28/2018	
<b>CUSTOMER:</b>	
DEAN BRIENZO 17929 OLD YORKVILLE RD UNION GROVE, WI 53182 US	

LINE #	QTY	DESCRIPTION	REMARKS	UNIT PRICE	TOTAL
1	1.00	LOCATABLE MINERALS / MINING CLAIMS-NOT NEW-UNADJUD, ONE AUTH NO. ONLY / MINING CLAIM MONEY RECEIVED <b>CASES: AMC425047/\$310.00</b>		- n/a -	310.00
<b>TOTAL:</b>					<b>\$310.00</b>

PAYMENT INFORMATION					
NOTE: Items will appear on credit card statement as "BLM O Mining Claim".					
1	AMOUNT:	310.00	POSTMARKED:	N/A	
	TYPE:	CREDIT CARD	RECEIVED:	08/28/2018	
	NAME:	DEAN BRIENZO 17929 OLD YORKVILLE RD UNION GROVE WI 53182 US			
	CARD NO:	XXXXXXXXXXXX0455	AUTH CODE:	082847	
	NAME ON CARD:	DEAN BRIENZO			
	SIGNATURE:				

REMARKS

This receipt was generated by the automated BLM Collections and Billing System and is a paper representation of a portion of the official electronic record contained therein.

DEPARTMENT OF THE INTERIOR  
BUREAU OF LAND MANAGEMENT  
MINING CLAIMS

Run Date/Time: 8/20/2018

MC Maintenance Fees Paid Through the BLM Pay Portal  
(by Date Paid)

Page 135 Of 316

**CBS Receipt: 4232747**

Printed For Lead File # AMC425045

Agency Tracking ID: 1533989526

Assessment Year: 2019

Paid On: 8/11/2018

Number of BLM Serial Nr: 2

Total Amount Paid: \$310.00

Claim Name	BLM Serial No	Lead File No	Amount Paid
PATRIOT GOLD #5	AMC425048	AMC425045	\$155.00
PATRIOT GOLD #6	AMC425049	AMC425045	\$155.00



**United States Department of the Interior**

**Bureau of Land Management**  
 BUSINESS & SUPPORT SVCS DIV  
 ONE N CENTRAL AVE SUITE 800  
 PHOENIX, AZ 85004 -4427  
 Phone: 602-417-9200

Receipt

No: 4232747

<b>Transaction #:</b> 4348058	
<b>Date of Transaction:</b> 08/11/2018	
CUSTOMER:	
FRANCIS WALSH 18135 QUARRY VALE DR. CYPRESS, TX 77429 US	

LINE #	QTY	DESCRIPTION	REMARKS	UNIT PRICE	TOTAL
1	1.00	LOCATABLE MINERALS / MINING CLAIMS- NOT NEW-UNADJUD, ONE AUTH NO. ONLY / MINING CLAIM MONEY RECEIVED CASES: AMC425048/\$310.00		- n/a -	310.00
<b>TOTAL:</b>					<b>\$310.00</b>

PAYMENT INFORMATION					
NOTE: Items will appear on credit card statement as "BLM O Mining Claim".					
1	AMOUNT:	310.00	POSTMARKED:	N/A	
	TYPE:	CREDIT CARD	RECEIVED:	08/11/2018	
	NAME:	FRANCIS WALSH 18135 QUARRY VALE DR. CYPRESS TX 77429 US			
	CARD NO:	XXXXXXXXXXXX4966	AUTH CODE:	096045	
	NAME ON CARD:	FRANCIS WALSH			
	SIGNATURE:				

REMARKS

This receipt was generated by the automated BLM Collections and Billing System and is a paper representation of a portion of the official electronic record contained therein.

Run Date: 09/05/17

Run Time: 02:33 PM

**DEPARTMENT OF THE INTERIOR  
BUREAU OF LAND MANAGEMENT  
MINING CLAIMS**

**MC Maintenance Fees Paid Through the BLM Pay Portal**

**CBS Receipt: 3965292**

Printed For Lead File # AMC425045

Agency Tracking ID: 1504025417

Assessment Year: 2018

Number of BLM Serial Nr: 2

Paid On: 08/29/2017

Total Amount Paid: \$310.00

Claim Name	BLM Serial No	Lead File No	Amount Paid
PATRIOT GOLD #4	AMC425047	AMC425045	\$155.00
AZ 7	AMC430240	AMC430234	\$155.00

**United States Department of the Interior**  
**Bureau of Land Management**  
 BUSINESS & SUPPORT SVCS DIV  
 ONE N CENTRAL AVE SUITE 800  
 PHOENIX, AZ 85004 -4427  
 Phone: 602-417-9200

Receipt

No: 3965292

<b>Transaction #:</b> 4075168	
<b>Date of Transaction:</b> 08/29/2017	
<b>CUSTOMER:</b>	
DEAN J BRIENZO 17929 OLD YORKVILLE RD UNION GROVE, WI 53182 US	

LINE #	QTY	DESCRIPTION	REMARKS	UNIT PRICE	TOTAL
1	1.00	LOCATABLE MINERALS / MINING CLAIMS- NOT NEW-UNADJUD, ONE AUTH NO. ONLY / MINING CLAIM MONEY RECEIVED <b>CASES: AMC425047/\$310.00</b>		- n/a -	310.00
<b>TOTAL:</b>					<b>\$310.00</b>

PAYMENT INFORMATION			
NOTE: Items will appear on credit card statement as "BLM O Mining Claim".			
1	AMOUNT:	310.00	POSTMARKED: N/A
	TYPE:	CREDIT CARD	RECEIVED: 08/29/2017
	NAME:	DEAN J BRIENZO 17929 OLD YORKVILLE RD UNION GROVE WI 53182 US	
	CARD NO:	XXXXXXXXXXXX0455	AUTH CODE: 082957
	NAME ON CARD:	DEAN J BRIENZO	
	EXPIRES:	04/2019	
	SIGNATURE:		

REMARKS

This receipt was generated by the automated BLM Collections and Billing System and is a paper representation of a portion of the official electronic record contained therein.

Run Date: 08/21/17

Run Time: 09:47 AM

**DEPARTMENT OF THE INTERIOR  
BUREAU OF LAND MANAGEMENT  
MINING CLAIMS**

**MC Maintenance Fees Paid Through the BLM Pay Portal**

**CBS Receipt: 3943372**

Printed For Lead File # AMC425045

Agency Tracking ID: 1503013846

Number of BLM Serial Nr: 2

Assessment Year: 2018

Total Amount Paid: \$310.00

Paid On: 08/17/2017

Claim Name	BLM Serial No	Lead File No	Amount Paid
PATRIOT GOLD #5	AMC425048	AMC425045	\$155.00
PATRIOT GOLD #6	AMC425049	AMC425045	\$155.00



**United States Department of the Interior**  
**Bureau of Land Management**  
 BUSINESS & SUPPORT SVCS DIV  
 ONE N CENTRAL AVE SUITE 800  
 PHOENIX, AZ 85004 -4427  
 Phone: 602-417-9200

Receipt

No: 3943372

<b>Transaction #:</b> 4053052	
<b>Date of Transaction:</b> 08/17/2017	
<b>CUSTOMER:</b>	
FRANCIS WALSH 18135 QUARRY VALE DR. CYPRESS, TX 77429 US	

LINE #	QTY	DESCRIPTION	REMARKS	UNIT PRICE	TOTAL
1	1.00	LOCATABLE MINERALS / MINING CLAIMS- NOT NEW-UNADJUD, ONE AUTH NO. ONLY / MINING CLAIM MONEY RECEIVED <b>CASES: AMC425048/\$310.00</b>		- n/a -	310.00
<b>TOTAL:</b>					<b>\$310.00</b>

PAYMENT INFORMATION				
NOTE: Items will appear on credit card statement as "BLM O Mining Claim".				
1	AMOUNT:	310.00	POSTMARKED:	N/A
	TYPE:	CREDIT CARD	RECEIVED:	08/17/2017
	NAME:	FRANCIS WALSH 18135 QUARRY VALE DR. CYPRESS TX 77429 US		
	CARD NO:	XXXXXXXXXXXX4966	AUTH CODE:	304577
	NAME ON CARD:	FRANCIS WALSH		
	EXPIRES:	01/2023		
	SIGNATURE:			

REMARKS

This receipt was generated by the automated BLM Collections and Billing System and is a paper representation of a portion of the official electronic record contained therein.

Run Date: 09/08/16

Run Time: 12:27 PM

**DEPARTMENT OF THE INTERIOR  
BUREAU OF LAND MANAGEMENT  
MINING CLAIMS**

**MC Maintenance Fees Paid Through the BLM Pay Portal**

**CBS Receipt: 3635996**

Printed For Lead File # **AMC425045**

Agency Tracking ID: 1471634419

Assessment Year: 2017

Number of BLM Serial Nr: 2

Paid On: 08/19/2016

Total Amount Paid: \$310.00

Claim Name	BLM Serial No	Lead File No	Amount Paid
PATRIOT GOLD #4	AMC425047	AMC425045	\$155.00
AZ 7	AMC430240	AMC430234	\$155.00

**United States Department of the Interior**  
**Bureau of Land Management**  
 BUSINESS & SUPPORT SVCS DIV  
 ONE N CENTRAL AVE SUITE 800  
 PHOENIX, AZ 85004 -4427  
 Phone: (602) 417-9200

Receipt

No: 3635996

<b>Transaction #:</b> 3739848	
<b>Date of Transaction:</b> 08/19/2016	
CUSTOMER:	
DEAN J BRIENZO 17929 OLD YORKVILLE RD UNION GROVE, WI 53182 US	

LINE #	QTY	DESCRIPTION	REMARKS	UNIT PRICE	TOTAL
1	1.00	LOCATABLE MINERALS / MINING CLAIMS- NOT NEW-UNADJUD, ONE AUTH NO. ONLY / MINING CLAIM MONEY RECEIVED CASES: AMC425047/\$310.00		- n/a -	310.00
<b>TOTAL:</b>					<b>\$310.00</b>

PAYMENT INFORMATION			
NOTE: Items will appear on credit card statement as "BLM O Mining Claim".			
1	AMOUNT:	310.00	POSTMARKED: N/A
	TYPE:	CREDIT CARD	RECEIVED: 08/19/2016
	NAME:	DEAN J BRIENZO 17929 OLD YORKVILLE RD UNION GROVE WI 53182 US	
	CARD NO:	XXXXXXXXXXXX0455	AUTH CODE: 081931
	NAME ON CARD:	DEAN J BRIENZO	
	EXPIRES:	04/2019	
	SIGNATURE:		

REMARKS

This receipt was generated by the automated BLM Collections and Billing System and is a paper representation of a portion of the official electronic record contained therein.

Run Date: 08/25/16

Run Time: 05:50 AM

**DEPARTMENT OF THE INTERIOR  
BUREAU OF LAND MANAGEMENT  
MINING CLAIMS**

**MC Maintenance Fees Paid Through the BLM Pay Portal**

**CBS Receipt: 3622798**

Printed For Lead File # **AMC425045**

Agency Tracking ID: 1470523985

Assessment Year: 2017

Number of BLM Serial Nr: 2

Paid On: 08/06/2016

Total Amount Paid: \$310.00

Claim Name	BLM Serial No	Lead File No	Amount Paid
PATRIOT GOLD #5	AMC425048	AMC425045	\$155.00
PATRIOT GOLD #6	AMC425049	AMC425045	\$155.00



**United States Department of the Interior**

**Bureau of Land Management**

BUSINESS & SUPPORT SVCS DIV

ONE N CENTRAL AVE SUITE 800

PHOENIX, AZ 85004 -4427

Phone: (602) 417-9200

Receipt

No:

3622798

<b>Transaction #:</b> 3726525	
<b>Date of Transaction:</b> 08/06/2016	
<b>CUSTOMER:</b>	
FRANCIS D WALSH 18135 QUARRY VALE DR. CYPRESS, TX 77429 US	

LINE #	QTY	DESCRIPTION	REMARKS	UNIT PRICE	TOTAL
1	1.00	LOCATABLE MINERALS / MINING CLAIMS- NOT NEW-UNADJUD, ONE AUTH NO. ONLY / MINING CLAIM MONEY RECEIVED CASES: AMC425048/\$310.00		- n/a -	310.00
<b>TOTAL:</b>					<b>\$310.00</b>

PAYMENT INFORMATION			
NOTE: Items will appear on credit card statement as "BLM O Mining Claim".			
1	AMOUNT:	310.00	POSTMARKED: N/A
	TYPE:	CREDIT CARD	RECEIVED: 08/06/2016
	NAME:	FRANCIS D WALSH 18135 QUARRY VALE DR. CYPRESS TX 77429 US	
	CARD NO:	XXXXXXXXXXXX4728	AUTH CODE: 001137
	NAME ON CARD:	FRANCIS D WALSH	
	EXPIRES:	04/2019	
	SIGNATURE:		

REMARKS

This receipt was generated by the automated BLM Collections and Billing System and is a paper representation of a portion of the official electronic record contained therein.

425045

UNITED STATES  
DEPARTMENT OF THE INTERIOR  
BUREAU OF LAND MANAGEMENT

**CREDIT CARD PAYMENT**  
**For Mining Claim Maintenance Fee**

THIS IS A CHANGE OF ADDRESS

TELEPHONE SUBMISSION - ACCURACY OF THE BELOW INFORMATION IS THE RESPONSIBILITY OF THE CLAIMANT/OWNER

NAME Dean BRIENZO  
ADDRESS 17929 Old Yorkville RD.  
CITY Union Grove STATE WI ZIP 53182  
PHONE # 414 - 940-1304

SEND RECEIPT TO  Above address  
 Other (Include Name and Mailing Address):

\_\_\_\_\_  
\_\_\_\_\_  
\_\_\_\_\_

AMC NUMBER  
425047

CLAIM/SITE NAME  
Patriot Gold #4

1 # of Claim/Site  
x 155.00 Each  
\$ 155 Total Charged BJG (INITIALS)

RECEIPT # 3382380

DATE STAMP

INTERIOR  
SEP 02 2015  
RBM

RECEIVED  
BLM AZ STATE OFFICE  
PHOENIX, ARIZONA  
2015 AUG 31 P 3:13

\*\*\*\*\* FOR OFFICIAL USE ONLY \*\*\*\*\*  
DATE \_\_\_\_\_ INITIALS \_\_\_\_\_ VERIFIED \_\_\_\_\_

**United States Department of the Interior**  
**Bureau of Land Management**  
 LANDS/RECREATION & PLANNING  
 ONE N CENTRAL AVE  
 PHOENIX, AZ 85004 -2203  
 Phone: 602-417-9200

Receipt

No: 3382380


<b>Transaction #:</b> 3480691	
<b>Date of Transaction:</b> 08/31/2015	
CUSTOMER:	
DEAN BRIENZO 17929 OLD YORKVILLE RD UNION GROVE, WI 53182-9639 US	

LINE #	QTY	DESCRIPTION	REMARKS	UNIT PRICE	TOTAL
1	1.00	LOCATABLE MINERALS / MINING CLAIMS- NOT NEW-UNADJUD, ONE AUTH NO. ONLY / MINING CLAIM MONEY RECEIVED <b>CASES: AMC425047/\$155.00</b>	2016 MAINT (1)	- n/a -	155.00
<b>TOTAL:</b>					<b>\$155.00</b>

PAYMENT INFORMATION			
NOTE: Items will appear on credit card statement as "Bureau of Land Mgmt CO".			
1	AMOUNT:	155.00	POSTMARKED: N/A
	TYPE:	CREDIT CARD	RECEIVED: 08/31/2015
	NAME:	BRIENZO, DEAN 17929 OLD YORKVILLE RD UNION GROVE WI 53182-9639 US	
	CARD NO:	XXXXXXXXXXXX1342	AUTH CODE: 083143
	NAME ON CARD:	DEAN J BRIENZO	
	EXPIRES:	10/2017	
	SIGNATURE:		

REMARKS

This receipt was generated by the automated BLM Collections and Billing System and is a paper representation of a portion of the official electronic record contained therein.


  
 SEP 02 2015  
 BY: RJA

Run Date: 09/08/15

Run Time: 09:20 AM

**DEPARTMENT OF THE INTERIOR  
BUREAU OF LAND MANAGEMENT  
MINING CLAIMS**

**MC Maintenance Fees Paid Through the BLM Pay Portal**

**CBS Receipt: 3380964**

Printed For Lead File # AMC425045

Agency Tracking ID: 1440968833

Assessment Year: 2016

Number of BLM Serial Nr: 4

Paid On: 08/30/2015

Total Amount Paid: \$620.00

Claim Name	BLM Serial No	Lead File No	Amount Paid
GOLDEN EAGLE #2	AMC425046	AMC425045	\$155.00
BLUE GOLD	AMC425247	AMC425247	\$155.00
LONE HILLS GOLD	AMC425288	AMC425284	\$155.00
MILLSITE CANYONGOLD1	AMC425289	AMC425284	\$155.00



**United States Department of the Interior**  
**Bureau of Land Management**  
 BUSINESS & SUPPORT SVCS DIV  
 ONE N CENTRAL AVE SUITE 800  
 PHOENIX, AZ 85004 -4427  
 Phone: (602) 417-9200

Receipt

No: 3380964

<b>Transaction #:</b> 3479251	
<b>Date of Transaction:</b> 08/30/2015	
CUSTOMER:	
LISA CLOPTON 3478 CATCLAW DR PMB 228 ABILENE, TX 79606 US	

LINE #	QTY	DESCRIPTION	REMARKS	UNIT PRICE	TOTAL
1	1.00	LOCATABLE MINERALS / MINING CLAIMS- NOT NEW-UNADJUD, ONE AUTH NO. ONLY / MINING CLAIM MONEY RECEIVED CASES: AMC425247/\$620.00		- n/a -	620.00
<b>TOTAL:</b>					<b>\$620.00</b>

PAYMENT INFORMATION			
NOTE: Items will appear on credit card statement as "BLM O Mining Claim".			
1	AMOUNT:	620.00	POSTMARKED: N/A
	TYPE:	CREDIT CARD	RECEIVED: 08/30/2015
	NAME:	LISA CLOPTON 3478 CATCLAW DR PMB 228 ABILENE TX 79606 US	
	CARD NO:	XXXXXXXXXXXX7147	AUTH CODE: 010817
	NAME ON CARD:	LISA CLOPTON	
	EXPIRES:	08/2018	
	SIGNATURE:		

REMARKS

This receipt was generated by the automated BLM Collections and Billing System and is a paper representation of a portion of the official electronic record contained therein.

Run Date: 09/08/15

Run Time: 09:20 AM

**DEPARTMENT OF THE INTERIOR  
BUREAU OF LAND MANAGEMENT  
MINING CLAIMS**

**MC Maintenance Fees Paid Through the BLM Pay Portal**

**CBS Receipt: 3380967**

Printed For Lead File # AMC425045

Agency Tracking ID: 1440972658

Assessment Year: 2016

Number of BLM Serial Nr: 4

Paid On: 08/30/2015

Total Amount Paid: \$620.00

Claim Name	BLM Serial No	Lead File No	Amount Paid
GOLDEN EAGLE #2	AMC425046	AMC425045	\$155.00
BLUE GOLD	AMC425247	AMC425247	\$155.00
LONE HILLS GOLD	AMC425288	AMC425284	\$155.00
MILLSITE CANYONGOLD1	AMC425289	AMC425284	\$155.00

**United States Department of the Interior**  
**Bureau of Land Management**  
 BUSINESS & SUPPORT SVCS DIV  
 ONE N CENTRAL AVE SUITE 800  
 PHOENIX, AZ 85004 -4427  
 Phone: (602) 417-9200

Receipt

No: 3380967

<b>Transaction #:</b> 3479254	
<b>Date of Transaction:</b> 08/30/2015	
CUSTOMER:	
	LISA CLOPTON 3478 CATCLAW DR PMB 228 ABILENE, TX 79606 US

LINE #	QTY	DESCRIPTION	REMARKS	UNIT PRICE	TOTAL
1	1.00	LOCATABLE MINERALS / MINING CLAIMS- NOT NEW-UNADJUD, ONE AUTH NO. ONLY / MINING CLAIM MONEY RECEIVED CASES: AMC425247/\$620.00		- n/a -	620.00
<b>TOTAL:</b>					<b>\$620.00</b>

PAYMENT INFORMATION			
NOTE: Items will appear on credit card statement as "BLM O Mining Claim".			
1	AMOUNT:	620.00	POSTMARKED: N/A
	TYPE:	CREDIT CARD	RECEIVED: 08/30/2015
	NAME:	LISA CLOPTON 3478 CATCLAW DR PMB 228 ABILENE TX 79606 US	
	CARD NO:	XXXXXXXXXXXX7147	AUTH CODE: 021418
	NAME ON CARD:	LISA CLOPTON	
	EXPIRES:	08/2018	
	SIGNATURE:		

REMARKS

This receipt was generated by the automated BLM Collections and Billing System and is a paper representation of a portion of the official electronic record contained therein.

Run Date: 08/27/15

Run Time: 08:15 AM

**DEPARTMENT OF THE INTERIOR  
BUREAU OF LAND MANAGEMENT  
MINING CLAIMS**

**MC Maintenance Fees Paid Through the BLM Pay Portal**

**CBS Receipt: 3374043**

Printed For Lead File # **AMC425045**

Agency Tracking ID: 1440294125

Assessment Year: 2016

Number of BLM Serial Nr: 2

Paid On: 08/22/2015

Total Amount Paid: \$310.00

Claim Name	BLM Serial No	Lead File No	Amount Paid
PATRIOT GOLD #5	AMC425048	AMC425045	\$155.00
PATRIOT GOLD #6	AMC425049	AMC425045	\$155.00



**United States Department of the Interior**  
**Bureau of Land Management**  
 BUSINESS & SUPPORT SVCS DIV  
 ONE N CENTRAL AVE SUITE 800  
 PHOENIX, AZ 85004 -4427  
 Phone: (602) 417-9200

Receipt

No: 3374043

<b>Transaction #:</b> 3472241	
<b>Date of Transaction:</b> 08/22/2015	
CUSTOMER:	
FRANCIS D WALSH 18135 QUARRY VALE DR. CYPRESS, TX 77429 US	

LINE #	QTY	DESCRIPTION	REMARKS	UNIT PRICE	TOTAL
1	1.00	LOCATABLE MINERALS / MINING CLAIMS- NOT NEW-UNADJUD, ONE AUTH NO. ONLY / MINING CLAIM MONEY RECEIVED CASES: AMC425049/\$310.00		- n/a -	310.00
<b>TOTAL:</b>					<b>\$310.00</b>

PAYMENT INFORMATION			
NOTE: Items will appear on credit card statement as "BLM O Mining Claim".			
1	AMOUNT:	310.00	POSTMARKED: N/A
	TYPE:	CREDIT CARD	RECEIVED: 08/22/2015
	NAME:	FRANCIS D WALSH 18135 QUARRY VALE DR. CYPRESS TX 77429 US	
	CARD NO:	XXXXXXXXXXXX6844	AUTH CODE: 880102
	NAME ON CARD:	FRANCIS D WALSH	
	EXPIRES:	01/2017	
	SIGNATURE:		

REMARKS

This receipt was generated by the automated BLM Collections and Billing System and is a paper representation of a portion of the official electronic record contained therein.

307

AMC 425083  
425045

Form 3830-2  
(October 2013)

UNITED STATES  
DEPARTMENT OF THE INTERIOR  
BUREAU OF LAND MANAGEMENT  
**MAINTENANCE FEE WAIVER CERTIFICATION**

*pm*

FORM APPROVED  
OMB NO. 1004-0114  
Expires: October 31, 2016

SEE INSTRUCTIONS ON PAGE 2

- This small miner waiver is filed for the assessment year beginning on September 1, 2014 and ending on September 1, 2015.
- The undersigned and all related parties owned ten or fewer mining claims, mill, or tunnel sites located and maintained on Federal lands in the United States of America on September 1, 2014.
- The undersigned have performed the assessment work required by law for each mining claim listed prior to filing this waiver and understand that by filing this form, the undersigned must file an affidavit of assessment work with the Bureau of Land Management (BLM) by the December 30th following the filing of this waiver.
- The undersigned understand that if the assessment work obligation has not yet come due under 30 U.S.C. 28 (for those claims in their first assessment year only), a notice of intent to hold reciting this condition must be recorded by the December 30th following the filing of this waiver.
- The undersigned understand that mill and tunnel sites may also be listed on this waiver and be waived from payment of the maintenance fee, and that a notice of intent to hold for these sites is required to be filed with the BLM by the December 30th following the filing of this waiver.
- The undersigned understand and acknowledge that pursuant to 43 U.S.C. 1212 and 18 U.S.C. 1001, the filing or recording of a false, fictitious, or fraudulent document with the BLM may result in a fine of up to \$250,000, a prison term not to exceed five years, or both.
- The mining claims, mill or tunnel sites for which this waiver from payment of the maintenance fees is requested are:

CLAIM OR SITE NAME	BLM RECORDATION SERIAL NUMBER
1. <u>Gold Treasure #4</u>	<input checked="" type="checkbox"/> <u>AMC # 425084</u>
2. <u>Golden Eagle #1</u>	<u>AMC # 425045</u>
3.	
4.	
5.	
6.	
7.	
8.	
9.	
10.	

RECEIVED  
BLM AZ STATE OFFICE  
2014 AUG 18 P 2:08  
PHOENIX, ARIZONA

The owner(s) (claimants) of the above mining claims and sites are:

Paul E Kiefer  
(Owner's Name - Please Print)

218 South Allen Ave  
(Owner's Mailing Address)

Paul E. Kiefer  
(Owner's Signature)

Republic MO 65738  
(City) (State) (Zip Code)

Melody A. Kiefer  
(Owner's Name - Please Print)

218 South Allen Ave  
(Owner's Mailing Address)

Melody A Kiefer  
(Owner's Signature)

Republic MO 65738  
(City) (State) (Zip Code)

\_\_\_\_\_  
(Owner's Name - Please Print)

\_\_\_\_\_  
(Owner's Mailing Address)

\_\_\_\_\_  
(Owner's Signature)

\_\_\_\_\_  
(City) (State) (Zip Code)

\_\_\_\_\_  
(Owner's Name - Please Print)

\_\_\_\_\_  
(Owner's Mailing Address)

\_\_\_\_\_  
(Owner's Signature)

\_\_\_\_\_  
(City) (State) (Zip Code)

(Continued on page 2)

ENTERED  
SEP 10 2014  
BY: pm

*nw*  
*01/20/2014*



(Owner's Name - Please Print)	(Owner's Signature)		
(Owner's Mailing Address)	(City)	(State)	(Zip Code)
(Owner's Name - Please Print)	(Owner's Signature)		
(Owner's Mailing Address)	(City)	(State)	(Zip Code)
(Owner's Name - Please Print)	(Owner's Signature)		
(Owner's Mailing Address)	(City)	(State)	(Zip Code)
(Owner's Name - Please Print)	(Owner's Signature)		
(Owner's Mailing Address)	(City)	(State)	(Zip Code)

18 U.S.C. 1001 and 43 U.S.C. 1212 make it a crime for any person knowingly and willfully to make to any department or agency of the United States any false, fictitious or fraudulent statements or representations as to any matter within its jurisdiction.

**INSTRUCTIONS**

1. This certification is made under the provisions of 43 U.S.C. § 1744 and 30 U.S.C. §28-28k and the regulations thereunder (43 CFR Part 3830).
2. The claimant(s) must fill in the dates in paragraph 1 for the beginning and ending of the assessment year for which this waiver is sought.
3. The claimant(s) must fill in the date in paragraph 2 for the beginning of the assessment year for which this waiver is sought.
4. All claim and site names and BLM serial numbers must be listed for the mining claims, mill sites, and tunnel sites for which the waiver is sought.
5. All owners of the mining claims, mill sites, and tunnel sites and their addresses must be given.
6. This waiver form must be signed by all the claimants or their designated agent, in original form. If an agent is designated, a notarized designation of agent, signed by all of the claimants with proper address given, must be submitted with this waiver.
7. This form must be filed no later than September 1st for the upcoming assessment year in the BLM State Office where the mining claims or sites are recorded, or the waiver cannot be granted by the BLM. (Example: To obtain a waiver for the assessment year 2012, which begins on September 1, 2011, you must qualify for and file for a waiver no later than September 1, 2011, in the proper BLM State Office.)
8. For all mining claims which require assessment work, you must record an affidavit of labor on or before the December 30th immediately following the filing of this waiver. For all other mining claims or sites waived, you must record a notice of intent to hold on or before the December 30th immediately following the filing of this waiver.
9. Mill and tunnel sites may also be listed on this waiver and be waived from payment of the maintenance fee. A notice of intent to hold for these sites is required to be filed by the December 30th following the filing of this waiver.

PHOENIX, ARIZONA  
 2011 AUG 18 P 2:08  
 BLM RECEIVED  
 BLM ARIZONA STATE OFFICE

**FOR OFFICIAL USE ONLY**

## NOTICES

The Privacy Act and 43 CFR 2.48(d) require that you be furnished the following information in connection with the information requested by this form.

**AUTHORITY:** 30 U.S.C. 28f and 43 CFR part 3835 permit collection of the information requested by this form.

**PRINCIPAL PURPOSE:** The BLM will use the information you provide to verify that the owner(s) (claimants(s)) of a mining claim has/have complied with 30 U.S.C. 28f and 43 CFR part 3835 and is/are entitled to perform assessment work in lieu of paying the maintenance fee for the mining claims listed on this form.

**ROUTINE USES:** The BLM will only disclose this information in accordance with the provisions at 43 CFR 2.56(b) and (c).

**EFFECT OF NOT PROVIDING INFORMATION:** Disclosure of the requested information is required by 30 U.S.C. 28f and 43 CFR part 3835 for those claimants qualified to request the small miner waiver allowed. Failure to submit all the requested information or to complete this form will delay the BLM's processing of the form and may preclude the BLM's acceptance of the maintenance fee waiver request, which may result in forfeiture of the mining claim or site by the claimant.

The Paperwork Reduction Act requires us to inform you that:

The BLM collects this information to determine whether or not you are qualified for waiver of maintenance fees.

Submission of the requested information is necessary to obtain or retain a benefit.

You do not have to respond to this or any other Federal agency-sponsored information collection unless it displays a currently valid OMB control number.

**BURDEN HOURS STATEMENT:** Public reporting burden for this form is estimated to average 20 minutes per response, including the time for reviewing instructions, gathering and maintaining data, and completing and reviewing the form. You may submit comments regarding the burden estimate or any other aspect of this form to: U.S. Department of the Interior, Bureau of Land Management (1004-0114), Bureau Information Collection Clearance Officer (WO-630), Mail Stop 401 LS, 1849 C St., N.W., Washington, D.C. 20240.

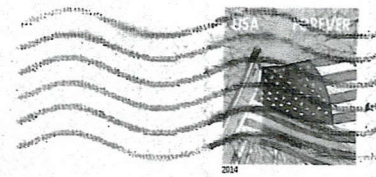
RECEIVED  
BLM AZ STATE OFFICE  
2014 AUG 18 P 2:08  
PHOENIX, ARIZONA



Paul E Kiefer  
Melody A Kiefer  
218 South Allen Ave  
Republic, MO 65738

SPRINGFIELD MO 658

15 AUG 2014 PM 2 L



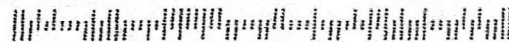
RECEIVED  
BLM AZ STATE OFFICE

2014 AUG 18 P 2:08

PHOENIX, ARIZONA

U.S. Department of the Interior  
Bureau of Land Management  
Arizona State Office  
One North Central Avenue, Suite #800  
Phoenix, Arizona 85004-4427

85004442700



Run Date: 08/13/14

22

Run Time: 03:20 PM

425045

**DEPARTMENT OF THE INTERIOR  
BUREAU OF LAND MANAGEMENT  
MINING CLAIMS**

**MC Maintenance Fees Paid Through the BLM Pay Portal**

**CBS Receipt: 3098746**

Agency Tracking ID: 2001403577

Assessment Year: 2015

Paid On : 08/11/2014

Number of BLM Serial Nr: 1

Total Amount Paid: \$155.00

Claim Name	BLM Serial No	Lead File No	Case Type	Amount Paid
PATRIOT GOLD #5	AMC425048	AMC425045	384101	\$155.00

**United States Department of the Interior**  
**Bureau of Land Management**  
 BUSINESS & SUPPORT SVCS DIV  
 ONE N CENTRAL AVE SUITE 800  
 PHOENIX, AZ 85004 -4427  
 Phone: (602) 417-9200

Receipt

No: 3098746

<b>Transaction #:</b> 3190274	
<b>Date of Transaction:</b> 08/11/2014	
<b>CUSTOMER:</b>	
FRANCIS D WALSH 18135 QUARRY VALE DR. CYPRESS, TX 77429	

LINE #	QTY	DESCRIPTION	REMARKS	UNIT PRICE	TOTAL
1	1.00	LOCATABLE MINERALS / MINING CLAIMS- NOT NEW-UNADJUD, ONE AUTH NO. ONLY / MINING CLAIM MONEY RECEIVED <b>CASES: AMC425048/\$155.00</b>		- n/a -	155.00
<b>TOTAL:</b>					<b>\$155.00</b>

PAYMENT INFORMATION			
NOTE: Items will appear on credit card statement as "BLM Denver, Colorado".			
1	AMOUNT:	155.00	POSTMARKED: N/A
	TYPE:	CREDIT CARD	RECEIVED: 08/11/2014
	NAME:	FRANCIS D WALSH 18135 QUARRY VALE DR. CYPRESS TX 77429	
	CARD NO:	XXXXXXXXXXXX6844	AUTH CODE: 738937
	NAME ON CARD:	FRANCIS D WALSH	
	EXPIRES:	01/2017	
	SIGNATURE:		

REMARKS

This receipt was generated by the automated BLM Collections and Billing System and is a paper representation of a portion of the official electronic record contained therein.

Run Date: 08/13/14

23

Run Time: 03:20 PM

425045

**DEPARTMENT OF THE INTERIOR  
BUREAU OF LAND MANAGEMENT  
MINING CLAIMS**

**MC Maintenance Fees Paid Through the BLM Pay Portal**

**CBS Receipt: 3098747**

Agency Tracking ID: 2097332231

Assessment Year: 2015

Paid On : 08/11/2014

Number of BLM Serial Nr: 1

Total Amount Paid: \$155.00

Claim Name	BLM Serial No	Lead File No	Case Type	Amount Paid
PATRIOT GOLD #6	AMC425049	AMC425045	384101	\$155.00



**United States Department of the Interior**  
**Bureau of Land Management**  
 BUSINESS & SUPPORT SVCS DIV  
 ONE N CENTRAL AVE SUITE 800  
 PHOENIX, AZ 85004 -4427  
 Phone: (602) 417-9200

Receipt

No: 3098747

<b>Transaction #:</b> 3190275	
<b>Date of Transaction:</b> 08/11/2014	
<b>CUSTOMER:</b>	
	FRANCIS D WALSH 18135 QUARRY VALE DR. CYPRESS 77429

LINE #	QTY	DESCRIPTION	REMARKS	UNIT PRICE	TOTAL
1	1.00	LOCATABLE MINERALS / MINING CLAIMS- NOT NEW-UNADJUD,ONE AUTH NO. ONLY / MINING CLAIM MONEY RECEIVED <b>CASES: AMC425049/\$155.00</b>		- n/a -	155.00
<b>TOTAL:</b>					<b>\$155.00</b>

PAYMENT INFORMATION			
NOTE: Items will appear on credit card statement as "BLM Denver, Colorado".			
1	AMOUNT:	155.00	POSTMARKED: N/A
	TYPE:	CREDIT CARD	RECEIVED: 08/11/2014
	NAME:	FRANCIS D WALSH 18135 QUARRY VALE DR. CYPRESS 77429	
	CARD NO:	XXXXXXXXXXXX6844	AUTH CODE: 849610
	NAME ON CARD:	FRANCIS D WALSH	
	EXPIRES:	01/2017	
	SIGNATURE:		

REMARKS

This receipt was generated by the automated BLM Collections and Billing System and is a paper representation of a portion of the official electronic record contained therein.

**United States Department of the Interior  
Bureau of Land Management  
BUSINESS & SUPPORT SVCS DIV  
ONE N CENTRAL AVE SUITE 800  
PHOENIX, AZ 85004 -4427  
Phone: (602) 417-9200**

Receipt

No: 3113424

<b>Transaction #:</b> 3205150	
<b>Date of Transaction:</b> 08/26/2014	
<b>CUSTOMER:</b>	
	DEAN BRIENZO 17929 OLD YORKVILLE RD UNION GROVE, WI 53182

AMC 425045

LINE #	QTY	DESCRIPTION	REMARKS	UNIT PRICE	TOTAL
1	1.00	LOCATABLE MINERALS / MINING CLAIMS- NOT NEW-UNADJUD, ONE AUTH NO. ONLY / MINING CLAIM MONEY RECEIVED <b>CASES: AMC425047/\$155.00</b>		- n/a -	155.00
<b>TOTAL:</b>					<b>\$155.00</b>

PAYMENT INFORMATION					
NOTE: Items will appear on credit card statement as "BLM O Mining Claim".					
1	AMOUNT:	155.00	POSTMARKED:	N/A	
	TYPE:	CREDIT CARD	RECEIVED:	08/26/2014	
	NAME:	DEAN BRIENZO 17929 OLD YORKVILLE RD UNION GROVE WI 53182			
	CARD NO:	XXXXXXXXXXXX1822	AUTH CODE:	082634	
	NAME ON CARD:	DEAN BRIENZO			
	EXPIRES:	12/2016			
	SIGNATURE:				

<b>REMARKS</b>

This receipt was generated by the automated BLM Collections and Billing System and is a paper representation of a portion of the official electronic record contained therein.



**NOTICE!!**

**These documents have been scanned!**

**Do not place un-scanned documents beneath this notice!**

**Do not remove this notice from this file!**

GPO Jacket No. 560-102  
Print Order 61540  
Rise Business Services, LLC  
Job=AZ15 5/10/2019



Box Number= AZ15037



Claim Begin-End: AMC425045-AMC425049

6 Location Notices-Amendments and Supporting Documents



AZ15037-20

AMC424574-AMC425094

**DEPARTMENT OF THE INTERIOR  
BUREAU OF LAND MANAGEMENT  
MINING CLAIMS**

Run Date/Time: 02/11/2015 08:20 AM

**(LIVE) Serial Register Page**

Page 31 of 41

**01 10-21-1976;090STAT0090;43USC1744**  
**Case Type 384201: PLACER CLAIM**  
**Claim Name: GOLDEN EAGLE #1**  
**Commodity :**  
**Case Disposition: ACTIVE**  
**Required Maintenance Fee: \$155.00**

**Total Acres**  
**20.000**

**Serial Number**  
**AMC425045**  
**Lead File Number**  
**AMC425045**

**Name & Address**

KIEFER MELODY ANN	218 S ALLEN AVE	REPUBLIC, MO 65738-2098	Int Rel
KIEFER PAUL	218 S ALLEN AVE	REPUBLIC, MO 65738-2098	CLAIMANT
			CLAIMANT

Mer Twp	Rng	Sec	Quadrant	District/Field Office	County
14	0050N	0130W	033	SE LAKE HAVASU FO	LA PAZ

Act Date	Code	Action	Action Remarks	Receipt Number
09/02/2013	403	LOCATION DATE		
09/19/2013	395	RECORDATION NOTICE RECD	1	2890756
08/18/2014	483	SMALL MINER CERT FILED	2015	
09/19/2013	484	LOCATION YEAR / MAINTENANCE	2014;\$140	2890756
04/29/2014	669	LAND STATUS CHECKED		
11/29/2013	396	TRF OF INTEREST FILED	KAROLYI STEVE	2920331
09/19/2013	501	ACCT ADV IN LEAD FILE	AMC425045-AMC425049;	

*NO NOI  
NOT Curable*

Line Nr Remarks



**DEPARTMENT OF THE INTERIOR  
BUREAU OF LAND MANAGEMENT  
MINING CLAIMS**

**(LIVE) Serial Register Page**

Run Date/Time: 10/25/2013 10:34 AM

Page 1 of 1

**01 05-10-1872;017STAT0091;30USC26,28,34**

**Total Acres**

**Serial Number**

**Case Type 384101: LODE CLAIM**

**20.660**

**AMC425048**

**Claim Name: PATRIOT GOLD #5**

**Lead File Number**

**Commodity :**

**AMC425045**

**Case Disposition: ACTIVE**

**Required Maintenance Fee: \$140.00**

**Name & Address**

**Int Rel**

KAROLYI STEVE

PO BOX 74353

PHOENIX, AZ 85087-1006

CLAIMANT

**Mer Twp Rng Sec**

**Quadrant**

**District/Field Office**

**County**

14 0050N 0130W 034

NE,SE

LAKE HAVASU FO

LA PAZ

**Act Date**

**Code Action**

**Action Remarks**

**Receipt Number**

09/01/2013 403 LOCATION DATE

09/19/2013 395 RECORDATION NOTICE RECD 1

2890756

09/19/2013 484 LOCATION YEAR / MAINTENANC 2014;\$140

2890756

09/19/2013 501 ACCT ADV IN LEAD FILE AMC425045-AMC425049;

**Line Nr Remarks**

**DEPARTMENT OF THE INTERIOR  
BUREAU OF LAND MANAGEMENT  
MINING CLAIMS**

**(LIVE) Serial Register Page**

Run Date/Time: 10/25/2013 10:34 AM

Page 1 of 1

**01 05-10-1872;017STAT0091;30USC26,28,34**

**Total Acres**

**Serial Number**

**Case Type 384101: LODE CLAIM**

**20.660**

**AMC425049**

**Claim Name: PATRIOT GOLD #6**

**Lead File Number**

**Commodity :**

**AMC425045**

**Case Disposition: ACTIVE**

**Required Maintenance Fee: \$140.00**

**Name & Address**

**Int Rel**

KAROLYI STEVE                      PO BOX 74353                      PHOENIX, AZ 85087-1006                      CLAIMANT

Mer Twp	Rng	Sec	Quadrant	District/Field Office	County	
14	0040N	0130W	003	NW	LAKE HAVASU FO	LA PAZ
14	0040N	0130W	004	NE	LAKE HAVASU FO	LA PAZ

Act Date	Code	Action	Action Remarks	Receipt Number
09/01/2013	403	LOCATION DATE		
09/19/2013	395	RECORDATION NOTICE RECD	1	2890756
09/19/2013	484	LOCATION YEAR / MAINTENANC	2014;\$140	2890756
09/19/2013	501	ACCT ADV IN LEAD FILE	AMC425045-AMC425049;	

**Line Nr Remarks**

**DEPARTMENT OF THE INTERIOR  
BUREAU OF LAND MANAGEMENT  
MINING CLAIMS**

**(LIVE) Serial Register Page**

Run Date/Time: 10/25/2013 10:29 AM

Page 1 of 1

**01 05-10-1872;017STAT0091;30USC26,28,34**

**Total Acres**

**Serial Number**

**Case Type 384101: LODE CLAIM**

**20.660**

**AMC425047**

**Claim Name: PATRIOT GOLD #4**

**Lead File Number**

**Commodity :**

**AMC425045**

**Case Disposition: ACTIVE**

**Required Maintenance Fee: \$140.00**

Name & Address	Int Rel
KAROLYI STEVE PO BOX 74353 PHOENIX, AZ 85087-1006	CLAIMANT

Mer Twp	Rng	Sec	Quadrant	District/Field Office	County	
14	0040N	0130W	003	NW	LAKE HAVASU FO	LA PAZ
14	0040N	0130W	004	NE	LAKE HAVASU FO	LA PAZ

Act Date	Code	Action	Action Remarks	Receipt Number
09/02/2013	403	LOCATION DATE		
09/19/2013	395	RECORDATION NOTICE RECD	1	2890756
09/19/2013	484	LOCATION YEAR / MAINTENANC	2014;\$140	2890756
09/19/2013	501	ACCT ADV IN LEAD FILE	AMC425045-AMC425049;	

**Line Nr Remarks**







MILG CLAIM STATUS REPORT

DATA ENTERED 10/25/2013

MTP Checked by [signature] 9/19/13
GEO Checked by [signature]

LEAD SERIAL NUMBER AMC 425045 thru AMC 425049

# OF CLAIMS & TYPE

CHARGES

Table with 2 columns: # OF CLAIMS & TYPE, CHARGES. Rows include LODE, PLACER, ASSOCIATION PLACER, MILL SITE, TUNNEL SITE and various fees like Location Fee, Processing Fee, Maintenance Fee, etc. Total \$ 945.

TOTAL CLAIM ACREAGE? 20

# OF LOCATORS? 1

DOCUMENTS RECEIVED VIA -

TIMELY FILED?

Over-the-Counter (X) Mail ( ) Yes (X) No ( )

Table with 4 columns: LEGAL DESCRIPTION, T, R, SEC. Rows contain handwritten notations like SN, 4N, 13W, 33, 34.

BLM (X) FOREST SERVICE ( ) SUBJ TO PL 359: Yes ( ) No (X)

WILDERNESS AREA: No (X) Yes ( )

SPLIT ESTATE - N/A (X) SX ( ) PX ( ) SRHA ( ) OTHER ( )

Proper Notice Filed if Located on SHRA Lands? N/A ( ) Yes ( ) No ( )

RECONVEYED MINERALS ON BLM LANDS REQUIRE OPENING ORDERS FROM 1944 TO 1993 -

Open to Entry on: N/A ( )

COMMENTS/STATUS - VOID ( ) PARTIALLY VOID ( ) PVT MINERALS ( ) WITHDRAWN LANDS ( ) OTHER ( )

Claimant acknowledges that portions of the following claims(s) site(s) may be void or voidable.


Printed Name of Claimant Signature of Claimant

\*\*\*\*\* FINAL ADJUDICATION \*\*\*\*\*

DATE 4/29/14 INITIALS AT

425045

When recorded please return to:  
Steve Karolyi  
P.O Box 74353  
Phoenix, AZ 85087



### Location Notice for Association Placer Mining Claim

Notice is hereby given that the undersigned have on this 2<sup>nd</sup> day of September, 2013 located a placer mining claim in La Paz County, State of Arizona.

The name of this claim is the **Golden Eagle #1** is situated in the N  $\frac{1}{2}$  of the SW  $\frac{1}{4}$  of the SE  $\frac{1}{4}$ , of Section 33, Township 5N., Range 13W., Gila & Salt River Base and Meridian, Arizona.

The locator of this claim is:

**Steve Karolyi**

Steve Karolyi  
P.O. Box 74353  
Phoenix, Az. 85087

The locality of this claim with reference to some natural object or permanent monument and additional information concerning its locality are as follows;

Beginning at a wood post where a copy of this notice is posted: then 10 feet west to the center of the west end line, then 330 feet north to the northwest corner, then 1320 feet east to the northeast corner, then 660 feet south to the southeast corner, then 1320 feet west to the southwest corner, then 330 feet north to the point of beginning.

Dated and posted on the ground this 2<sup>nd</sup> day of September, 2013

Locator

Steve Karolyi

PHOENIX, AZ

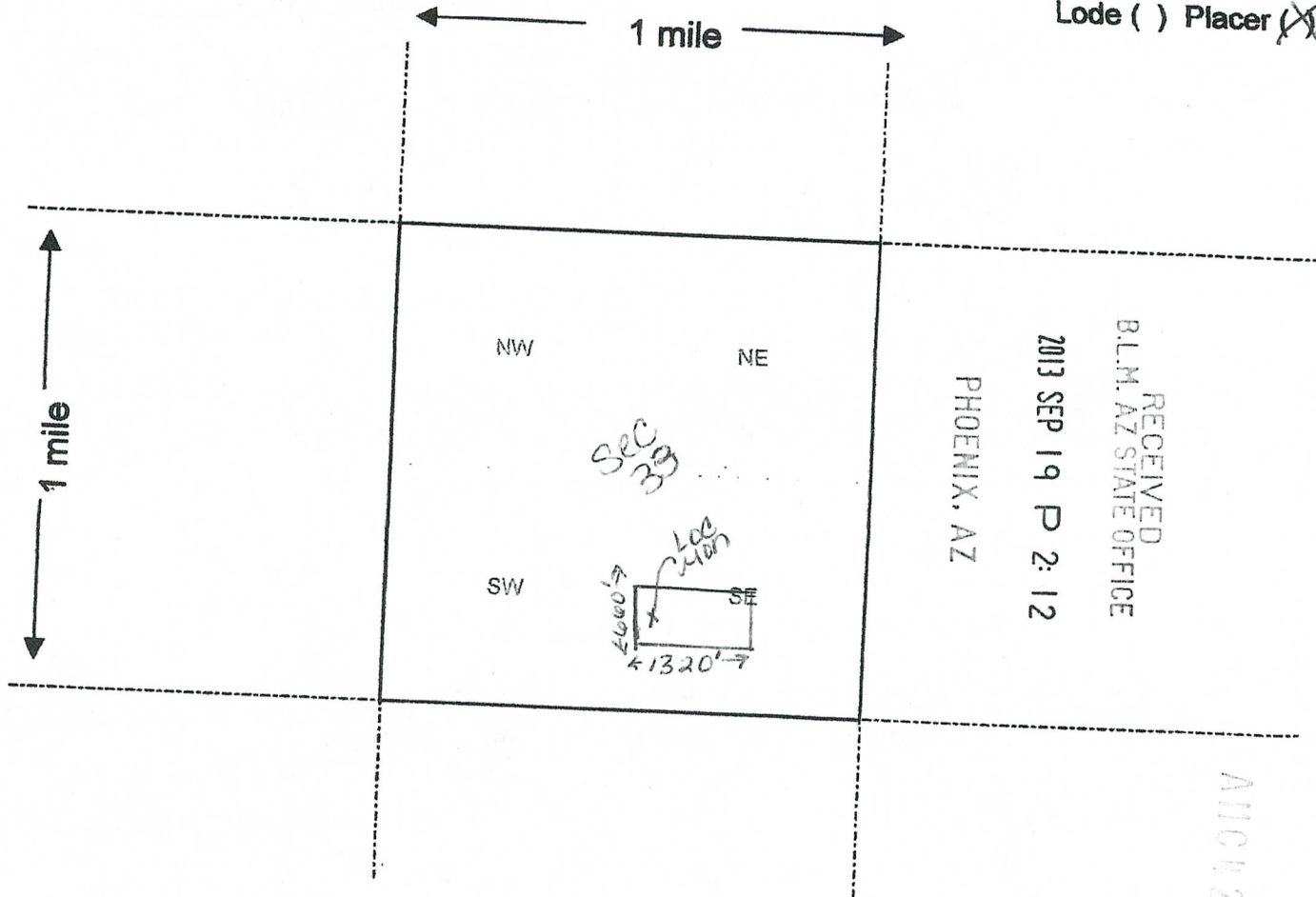
2013 SEP 19 P 2:12

RECEIVED  
B.L.M. AZ STATE OFFICE

110425045

**MINING CLAIM MAP**

Lode ( ) Placer (X)



Scale: 1" = 2000 feet


1. The above map depicts the Golden Eagle #1 mining claim, which is located in Section (s) 33, Township 5 N, Range 13 W, Gila and Salt River Base and Meridian, La Paz County, Arizona.
2. The type of corner and location monuments used are as follows: 2" x 2" x 4' Wood posts with scribed metal tags.
3. The bearings and distances in degrees and feet between claim corners are as depicted on the map.

Form MCF100a  
Revised July 2005

This form is available from the Arizona Department of Mines & Mineral Resources and may be reproduced.



When recorded please return to:  
Steve Karolyi  
P.O Box 74353  
Phoenix, AZ 85087



### Location Notice for Association Placer Mining Claim

Notice is hereby given that the undersigned have on this 2<sup>nd</sup> day of September, 2013 located a placer mining claim in La Paz County, State of Arizona.

The name of this claim is the **Golden Eagle #2** is situated in the S ½ of the SW ¼ of the SE ¼, of Section 33, Township 5N., Range 13W., Gila & Salt River Base and Meridian, Arizona.

The locator of this claim is:

**Steve Karolyi**

Steve Karolyi  
P.O. Box 74353  
Phoenix, Az. 85087

The locality of this claim with reference to some natural object or permanent monument and additional information concerning its locality are as follows;

Beginning at a wood post where a copy of this notice is posted: then 10 feet west to the center of the west end line, then 330 feet north to the northwest corner, then 1320 feet east to the northeast corner, then 660 feet south to the southeast corner, then 1320 feet west to the southwest corner, then 330 feet north to the point of beginning.

Dated and posted on the ground this 2<sup>nd</sup> day of September, 2013

Locator

Steve Karolyi

PHOENIX, AZ

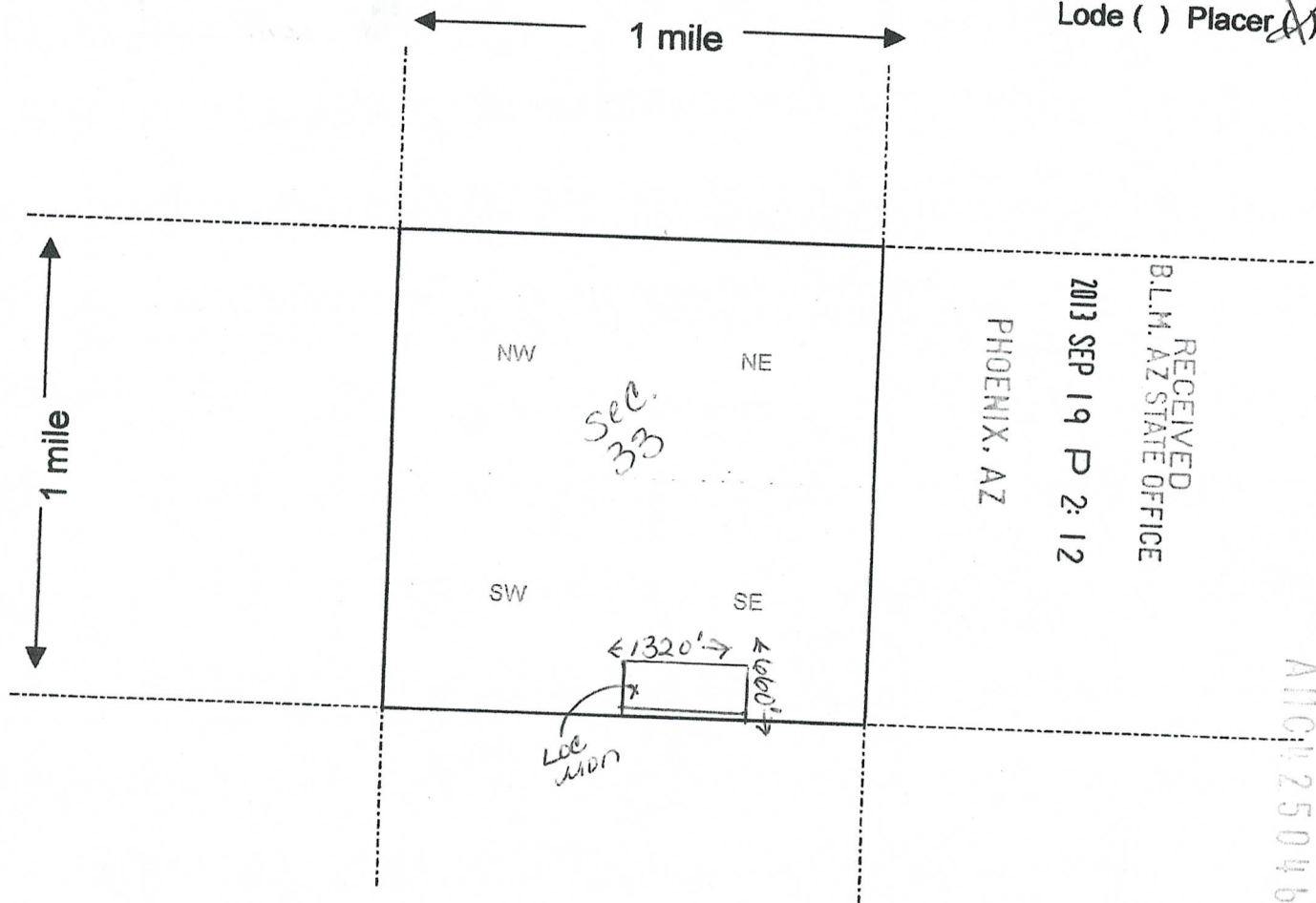
2013 SEP 19 P 2:12

RECEIVED  
B.L.M. AZ STATE OFFICE

1100425046

**MINING CLAIM MAP**

Lode ( ) Placer



Scale: 1" = 2000 feet



1. The above map depicts the Golden Eagle # 2 mining claim, which is located in Section (s) 33, Township 5 N, Range 13 W, Gila and Salt River Base and Meridian, La Paz County, Arizona.
2. The type of corner and location monuments used are as follows: 2" x 2" x 4' wood posts with scribed metal tags.
3. The bearings and distances in degrees and feet between claim corners are as depicted on the map.

Form MCF100a  
Revised July 2005

This form is available from the Arizona Department of Mines & Mineral Resources and may be reproduced.

ENTERED  
OCT 25 2013  
BY: PM

**LOCATION NOTICE FOR LODE MINING CLAIM**

NOTICE IS HEREBY GIVEN that the Patriot  
Gold #4 lode mining claim has been located  
by Steve Karolyi whose current mailing  
address is PO Box 74353  
Phoenix, Arizona, 85087

RECEIVED  
BLM, AZ STATE OFFICE  
2013 SEP 19 P 2:12  
PHOENIX, AZ  
BLM  
Date  
Stamp

The general course of this claim is east/west and it is situated in La Paz  
County, Arizona. This claim is 1500' feet in length and 600' feet in width. This claim runs  
from the location monument on which this location notice is posted approximately 10 feet in a  
west direction to the west end line and 1490 feet in a east direction to the  
east end line. This claim is marked by six monuments, one at each corner and one at the center of each  
end line of the claim.

The location monument on which this notice is posted is situated within Section 3+4, Township 4  
N, Range 13 W, Gila Salt River Base and Meridian, Arizona and this claim encompasses portions  
of the following quarter section (s), section (s), Township (s) and Range (s) NE corner of Sec.  
4 and NW corner of sec. 3, T4N, R13W, GSRM  
Gila Salt River Base and Meridian, Arizona.

The locality of this claim with reference to some natural object or permanent monument and additional information  
(if any) concerning its locality are as follows: Approximately 300 ft. South and  
400 ft. east of the NW 1/4 of sec. 3

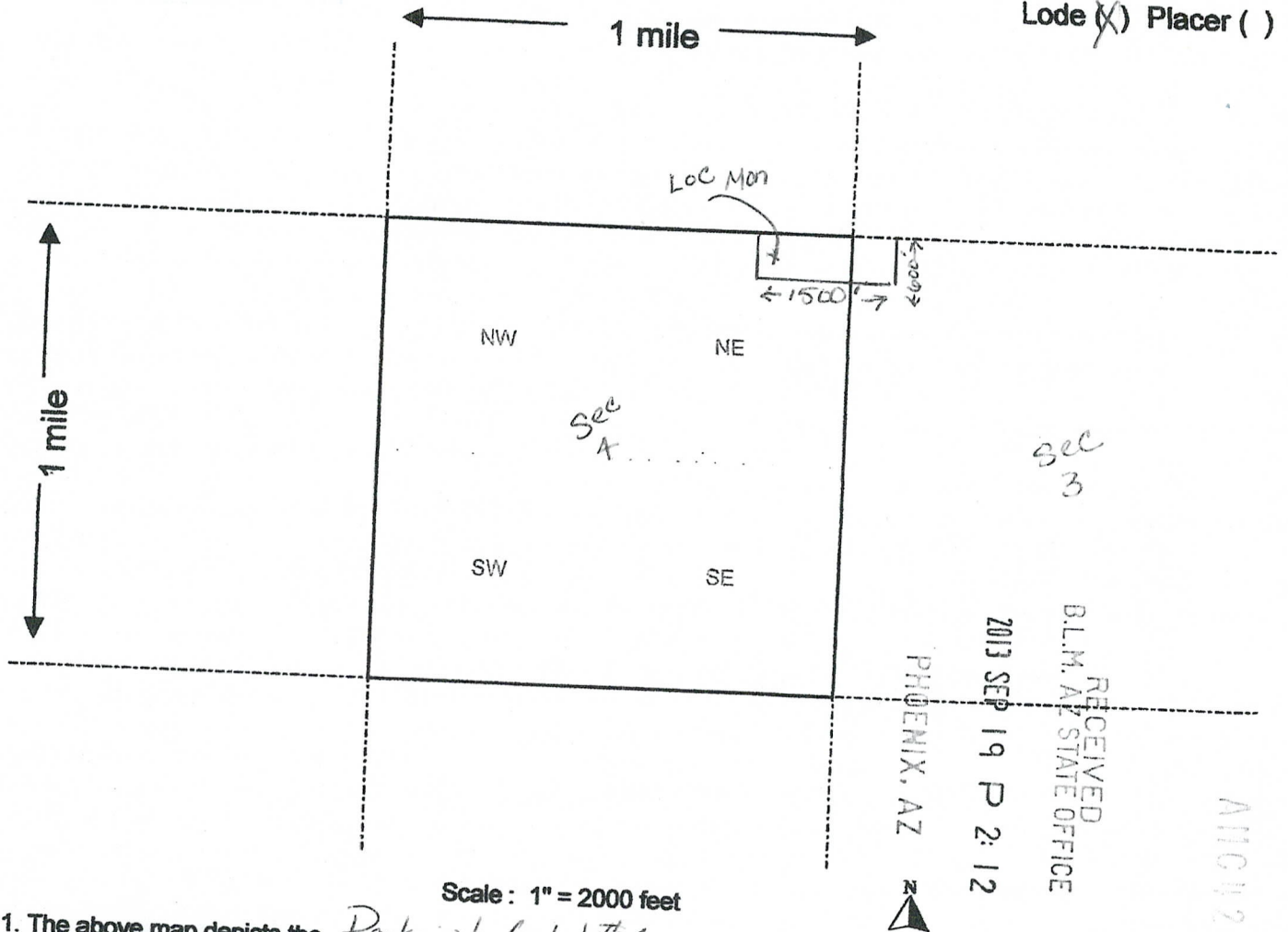
DATED AND POSTED on the ground this 2<sup>nd</sup> day of Sept, 2013.

LOCATOR (s) [Signature]

25047

**MINING CLAIM MAP**

Lode (X) Placer ( )



RECEIVED  
B.L.M. ARIZONA STATE OFFICE  
2013 SEP 19 P 2:12

AH00125047

Scale : 1" = 2000 feet

1. The above map depicts the Patriot Gold #4 mining claim, which is located in Section (s) 4 & 3, Township 4 N, Range 13 W, Gila and Salt River Base and Meridian, La Paz County, Arizona.
2. The type of corner and location monuments used are as follows: 2" x 2" x 4" wood posts with scribed metal tags.
3. The bearings and distances in degrees and feet between claim corners are as depicted on the map.

Form MCF100a  
Revised July 2005



ENTERED  
OCT 25 2013  
BY: RM

**LOCATION NOTICE FOR LODE MINING CLAIM**

NOTICE IS HEREBY GIVEN that the Patriot  
lode # 5 lode mining claim has been located  
by Steve Karolyi whose current mailing  
address is PO BOX 74353  
Phoenix, Arizona 85087

BLM  
Date  
Stamp

PHOENIX, AZ

2013 SEP 19 P 2:12

RECEIVED  
BLM, AZ STATE OFFICE

The general course of this claim is North/South and it is situated in La Paz  
County, Arizona. This claim is 1500 feet in length and 600 feet in width. This claim runs  
from the location monument on which this location notice is posted approximately 10 feet in a  
North direction to the North end line and 1490 feet in a South direction to the  
South end line. This claim is marked by six monuments, one at each corner and one at the center of each  
end line of the claim.

The location monument on which this notice is posted is situated within Section 34, Township 5  
N, Range B W, Gila Salt River Base and Meridian, Arizona and this claim encompasses portions  
of the following quarter section (s), section (s), Township (s) and Range (s) SW 1/4 of the SE 1/4  
of Sec 34, T5N, R13W, G1SB & M

Gila Salt River Base and Meridian, Arizona.

The locality of this claim with reference to some natural object or permanent monument and additional information  
(if any) concerning its locality are as follows: Approximately 2200 ft. north  
and 900 ft west of the SE corner of Sec. 34

DATED AND POSTED on the ground this 1<sup>st</sup> day of Sept, 2013.

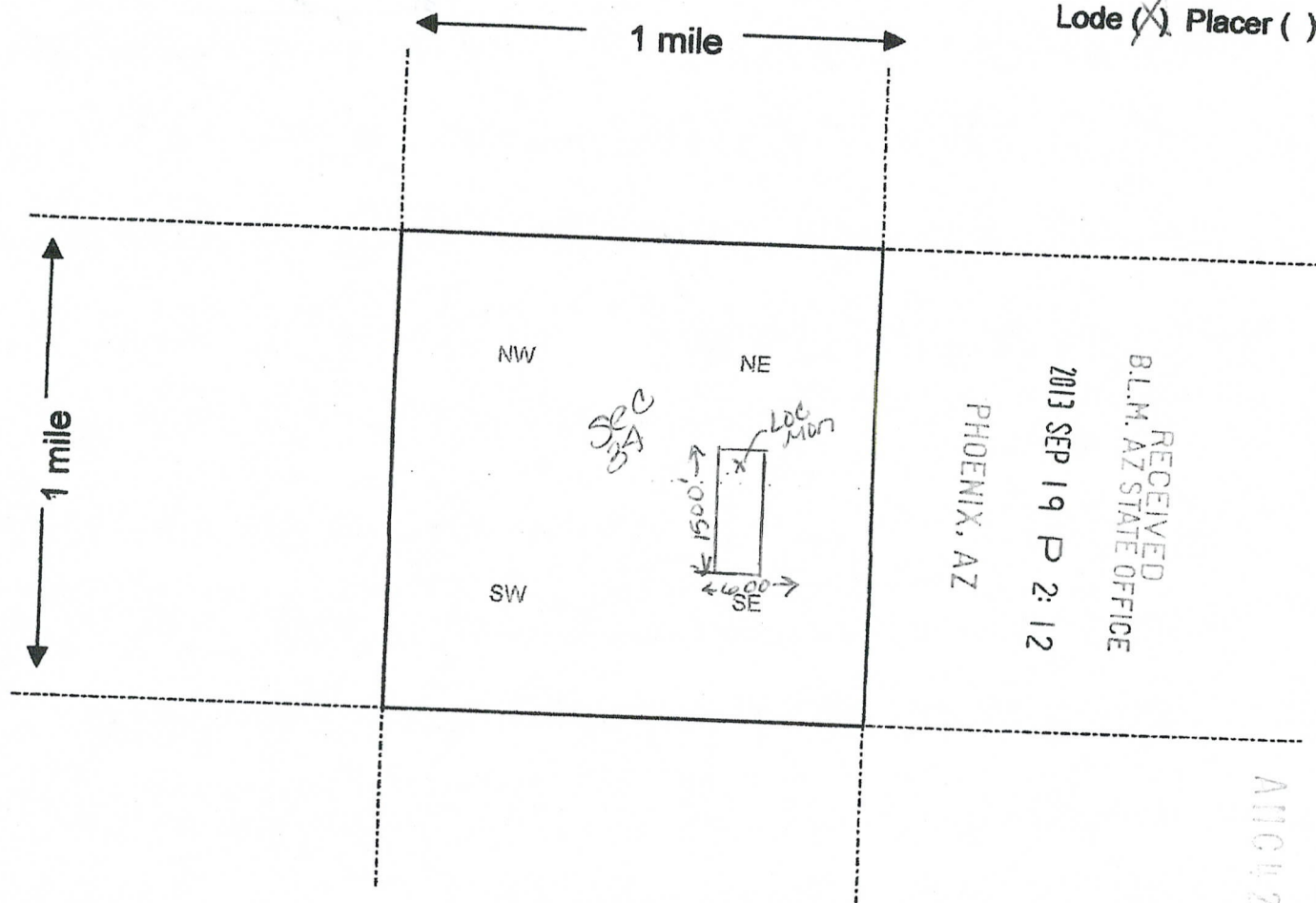
LOCATOR (s) Steve Karolyi

Form MCF100  
Revised July 2005

1110125048

**MINING CLAIM MAP**

Lode (X) Placer ( )



Scale : 1" = 2000 feet



1. The above map depicts the Patriot Gold #5 mining claim, which is located in Section (s) 34, Township 5 N, Range 13 W, Gila and Salt River Base and Meridian, La Paz County, Arizona.
2. The type of corner and location monuments used are as follows: 2" x 2" x 4' wood posts with scribed metal tags.
3. The bearings and distances in degrees and feet between claim corners are as depicted on the map.

Form MCF100a  
Revised July 2005

This form is available from the Arizona Department of Mines & Mineral Resources and may be reproduced.

ENTERED  
OCT 25 2013

BY: [Signature]

**LOCATION NOTICE FOR LODE MINING CLAIM**

NOTICE IS HEREBY GIVEN that the Patriot  
Gold #6 lode mining claim has been located  
by Steve Karolyi whose current mailing  
address is PO Box 74353  
Phoenix, Az 85087

RECEIVED  
BLM, AZ STATE OFFICE  
2013 SEP 19 P 2: 12  
PHOENIX, AZ  
BLM  
Date  
Stamp

The general course of this claim is West/east and it is situated in La Paz  
County, Arizona. This claim is 1500' feet in length and 600 feet in width. This claim runs  
from the location monument on which this location notice is posted approximately 10 feet in a  
West direction to the West end line and 1490 feet in a east direction to the  
east end line. This claim is marked by six monuments, one at each corner and one at the center of each  
end line of the claim.

The location monument on which this notice is posted is situated within Section 4+3, Township 4  
N, Range 13 W, Gila Salt River Base and Meridian, Arizona and this claim encompasses portions  
of the following quarter section (s), section (s), Township (s) and Range (s) NE corner of sec. 4  
and NW corner of sec. 3, T4N, R13 W  
Gila Salt River Base and Meridian, Arizona.

The locality of this claim with reference to some natural object or permanent monument and additional information  
(if any) concerning its locality are as follows: Approximately 900 ft. South and  
400' ft. east of the NW 1/4 of sec. 3

DATED AND POSTED on the ground this 1st day of Sept., 2013.

LOCATOR (s) [Signature]

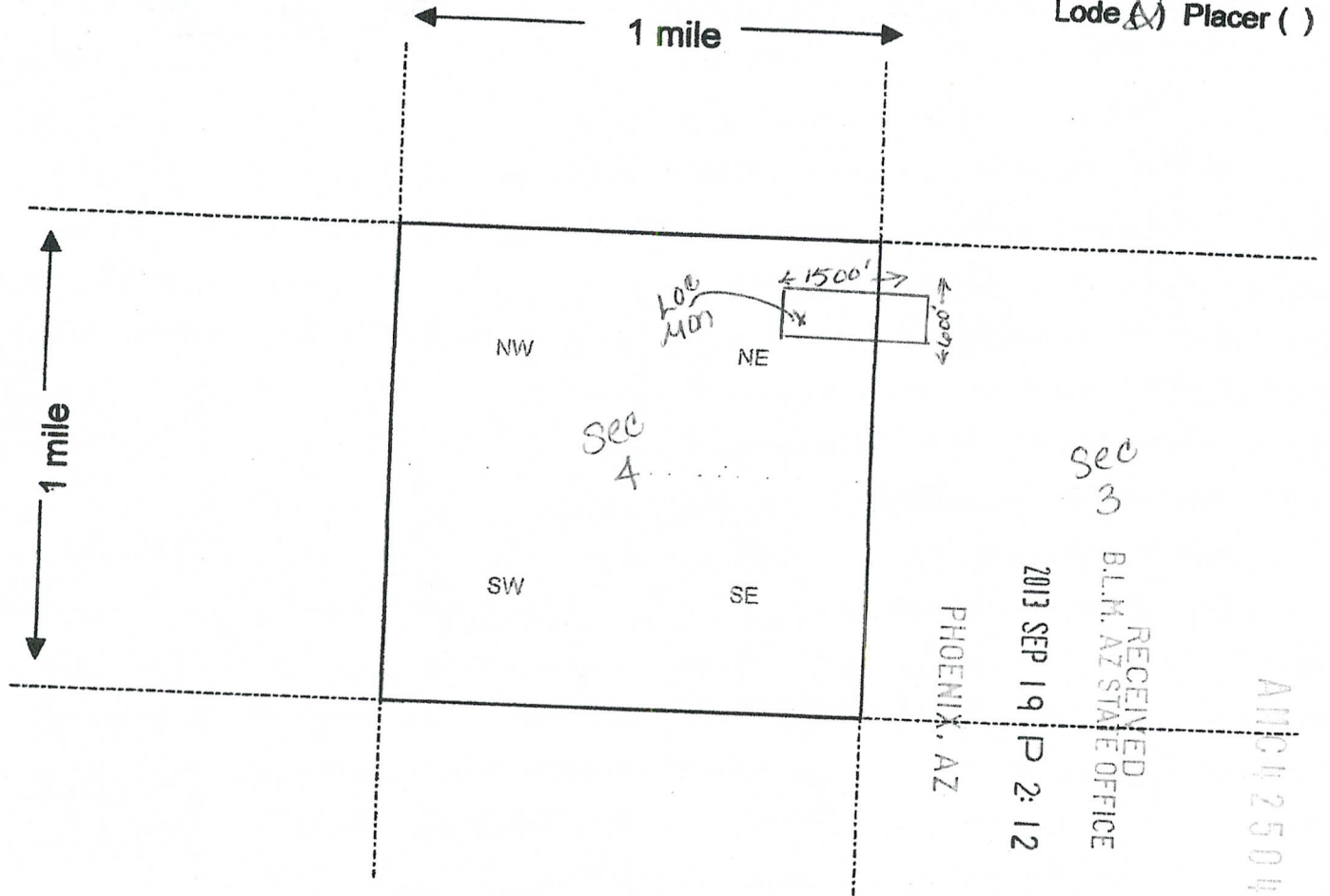
Form MCF100  
Revised July 2005

ARIZONA 25049



**MINING CLAIM MAP**

Lode (X) Placer ( )



Scale: 1" = 2000 feet

1. The above map depicts the Patriot Gold #6 mining claim, which is located in Section (s) 4 & 3, Township 4 N, Range 13 W, Gila and Salt River Base and Meridian, La Paz County, Arizona.

2. The type of corner and location monuments used are as follows: 2" x 2" x 4' wood posts with scribed metal tags.

3. The bearings and distances in degrees and feet between claim corners are as depicted on the map.

Form MCF100a  
Revised July 2005

This form is available from the Arizona Department of Mines & Mineral Resources and may be reproduced.



Input Parameters for Geographic Report with Land

System Id = CR

Admin State = AZ

Geo State =

Casetype Begins With

Case Disp Txt = AUTHORIZED, CANCELLED, EXPIRED, PENDING, REJECTED, RELINQUISHED, VOID, WITHDRAWN

Mer Twp Rng = 14 0040N 0130W

Section = 003, 004, 999

Mtrs =

Commodity =

Commodity Txt =

Pending Org =

Pend Org Decode =

Total Rows Returned: 0

Input Parameters for Geographic Report with Land

System Id = CR

Admin State = AZ

Geo State =

Casetype Begins With

Case Disp Txt = AUTHORIZED, CANCELLED, EXPIRED, PENDING, REJECTED, RELINQUISHED, VOID, WITHDRAWN

Mer Twp Rng = 14 0050N 0130W

Section = 033, 034, 999

Mtrs =

Commodity =

Commodity Txt =

Pending Org =

Pend Org Decode =

Total Rows Returned: 0

RUN TIME: 10:19 AM

UNITED STATES DEPARTMENT OF INTERIOR  
BUREAU OF LAND MANAGEMENT  
GEOGRAPHIC REPORT WITH LAND  
Sorted by Serial Number

RUN DATE: 10/25/2013  
Page 1 of 1

Adm State: AZ

Serial Number: AZA 03459501  
Total Case Acres: 15.500

<u>Casetype</u>	<u>Case Disp</u>				<u>Sect</u>	<u>Sur Typ</u>	<u>Sur Num</u>	<u>Suff</u>	<u>Subdivision</u>	<u>Act Pend</u>
380910	PENDING	14	0040N	0130W	004	PROT			S2;	Y

Serial Number: AZA 035697  
Total Case Acres: 1.000

<u>Casetype</u>	<u>Case Disp</u>				<u>Sect</u>	<u>Sur Typ</u>	<u>Sur Num</u>	<u>Suff</u>	<u>Subdivision</u>	<u>Act Pend</u>
281001	AUTHORIZED	14	0040N	0130W	004	FF FF			E2SW (WITHIN); W2SE (WITHIN);	Y Y





